








I certify that, to the best of my knowledge, the election district boundaries shown on this map are those legally in effect and are accurate of this date.

Monmouth County Board Of Elections

	2/2/24
Allan Roth, Chairman/Commissioner	Date
	2/2/2024
Eileen N. Kean, Secretary/Commissioner	Date
	2/2/2024
Patricia Bennett, Commissioner	Date
	2/2/2024
Gary Mendez, Commissioner	Date
	2/2/2024
Robert Napoli, Commissioner	Date
	2/2/2024
Robert Angilini, Commissioner	Date

FIRE DISTRICT MAP

in the
Township of
Marlboro
Monmouth County, N.J.
DATE: MARCH 30, 2023



MANALAPAN TOWNSHIP
MONMOUTH COUNTY

ABERDEEN TOWNSHIP
MONMOUTH COUNTY

MATAWAN BOROUGH
MONMOUTH COUNTY

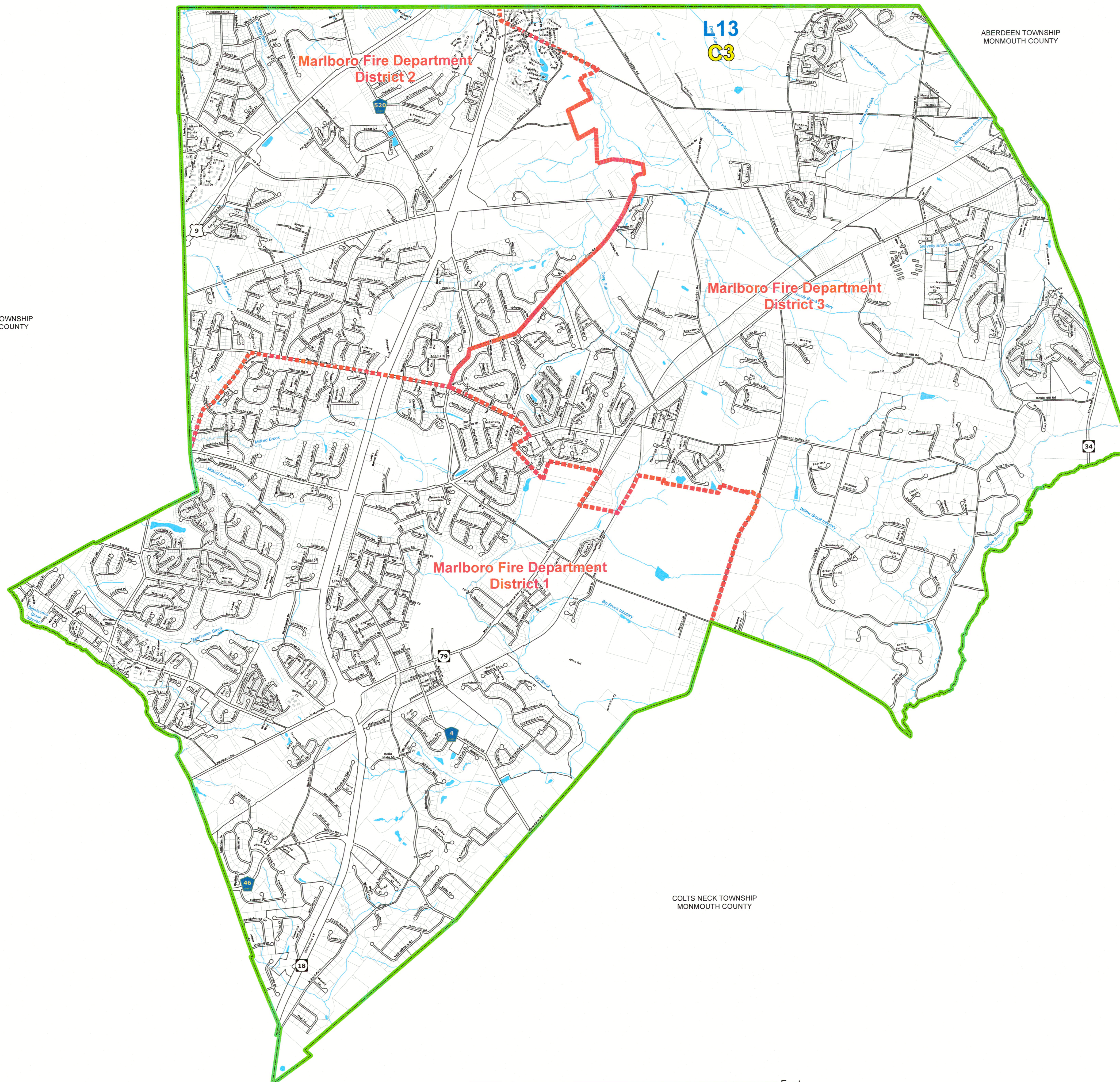
ABERDEEN TOWNSHIP
MONMOUTH COUNTY

HOLMDEL TOWNSHIP
MONMOUTH COUNTY

FREEHOLD TOWNSHIP
MONMOUTH COUNTY

OLD BRIDGE TOWNSHIP
MIDDLESEX COUNTY

COLTS NECK TOWNSHIP
MONMOUTH COUNTY



General Notes and Data Sources:

This fire district boundary map is for demonstration purposes only, any use of this product with respect to accuracy and precision shall be the sole responsibility of the end user.

The areas, boundaries and details, shown on this fire district map, are referenced, in part, from ground surveys, aerial surveys and recorded plans, tax assessment maps and documents, and are to be used for fire district boundary purposes only.

This map was created, in part, utilizing parcel, municipal boundary and location data provided by the New Jersey Geographic Information Network.

Additional fire district boundary and location data was provided by the Monmouth County Board of Elections. The 2020 Census demographic data was obtained and provided by the U.S. Census Bureau: <http://www.census.gov/> and NJ Division of Elections.









Additional cadastral feature mapping data, such as, waterways, roadways, railroads, aerial orthophotography, etc. was obtained from the New Jersey Department of Environmental Protection (NJDEP). This secondary product has not been verified by (NJDEP) and is not state-authorized.

All positions are based on the following:
- NAD 83 (horizontal datum)
- New Jersey State Plane Coordinate System
- English units (feet)

The geodetic accuracy and precision of the Geographic Information System (GIS) data contained in this mapping has not been developed nor verified by a professional licensed land surveyor and shall not be nor is intended to be used in matters requiring delineation and location of true ground horizontal and/or vertical controls.

All fire district mapping was prepared in compliance with Title 15, Title 19 and Title 40 and is the property of the Monmouth County Board of Elections and states the following: "Not for distribution, no reproduction without permission by Monmouth County Board of Elections".

Legend

-  Municipal Boundary
-  Fire Districts
-  Blocks
-  Parcels
-  Railroads
-  Water Bodies
-  Legislative District
-  Congressional District

Updated Election District boundaries per MCBOE	01/26/2024
REVISIONS	DATE

RVE REMINGTON & VERNICK ENGINEERS
3 JOCAMA BOULEVARD, SUITE 2, OLD BRIDGE, NJ 08857
(732) 955-8000, FAX (732) 591-2815, RVE.COM
Certificate of Authorization: 24 GA 28003300
Excellence • Innovation • Service

