

REVISIONS				
DATE	BY	LIC.NO	BLOCK	LOT

BLOCK	SHEET	BLOCK	SHEET	BLOCK	SHEET	BLOCK	SHEET	BLOCK	SHEET	BLOCK	SHEET	BLOCK	SHEET	BLOCK	SHEET	BLOCK	SHEET	BLOCK	SHEET	BLOCK	SHEET	BLOCK	SHEET
101	001	132.02	016_01	153	033	176	055	204	069	234	100	278	113	325	124	369	139	412.01	152				
101.01	001	132.03	016_01	153	034	176	073	205	069	235	099	279	110	326	124	370	126	412.02	152				
102	001	132.04	016_01	153	035	176	074	206	069	236	099	280	113	327	104	371	126	412.03	145				
103	002	132.05	016_01	153	036	176	075	206.01	069	237	099	281	113	327	124	371	127	412.04	145				
104	003	132.06	016_01	153	037	176.01	074	206.02	069	238	099	282	112	328	123	371	128	412.05	132				
105	003	132.07	016_01	153.01	036	176.02	055	206.03	069	239	099	283	113	329	123	371	147	412.06	132				
106	003	132.08	016_01	153.02	036	176.03	055	206.04	069	240	100	284	113	330	123	371	148	412.07	132				
107	003	132.09	016_01	154	012	176.04	055	206.05	069	241	100	285	113	331	123	372	101	412.08	132				
108	003	132.10	016_01	154	023	176.05	055	206.06	069	242	086	286	114	332	124	373	128	413	144				
109	003	132.11	016_01	154	024	176.06	075	207	067	243	086	287	114	333	125	374	128	413.01	144				
110	004	132.12	016_01	154	040	176.07	052	207	068	244	086	288	116	334	125	375	127	413.02	153				
111	003	132.13	016_01	154.01	024	177	074	207.01	068	245	086	288	117	335	125	376	127	413.03	153				
111	004	132.14	016_01	155	038	178	053	208	089	246	087	289	116	336	125	377	127	413.04	153				
112	004	133	017	155	040	178	054	209	089	247	087	290	116	337	125	378	127	413.05	154				
113	004	134	017	155.01	040	179	073	210	089	248	087	291	114	338	125	379	147	414	153				
114	004	135	007	155.02	040	180	057	211	089	249	087	292	116	339	101	380	147	415	133				
115	004	136	017	155.03	040	180	058	212	089	250	085	293	118	339	128	381	147	415	143				
116	006	137	019	155.04	040	180	071	213	066	251	085	294	119	339	129	381.01	147	415.01	133				
117	006	138	018	156	039	180	072	213	089	252	085	295	118	340	129	382	147	415.02	133				
118	006	139	007	157	041	180.01	058	213	090	253	085	296	119	341	130	383	147	416	133				
119	002	139	019	157	063	181	071	213	091	254	070	297	119	342	130	384	149	417	134				
119	013	140	019	157	064	182	071	213.01	091	255	082	298	119	343	098	385	149	418	134				
119	025	141	019	158	041	183	071	214	065	255	083	299	107	344	098	386	149	419	141				
119.01	013	142	019	159	061	184	084	214	066	256	083	299	118	345	098	387	148	419.01	140				
119.02	013	142.01	019	159	062	184.01	084	214	090	257	083	299	119	346	098	388	149	420	140				
119.03	013	143	008	159	066	185	084	214	091	258	083	299	120	347	098	389	148	420	141				
119.04	013	143	009	159	067	186	084	214	092	258	105	300	106	348	098	390	150	420.01	134				
119.05	013	143.01	009	159	068	187	084	214.01	091	259	105	300	121	349	098	391	150	420.02	140				
119.06	013	143.02	009	159.01	062	188	084	214.01	092	260	105	300.01	106	350	098	392	150	421	134				
119.07	013	143.02	010	159.02	062	189	084	214.02	091	261	105	300.02	081	351	098	392	157	421.01	140				
119.08	013	143.02	011	159.03	062	190	070	214.03	091	262	082	301	121	352	098	392.01	156	421.02	142				
120	014	143.03	009	160	043	191	070	214.03	092	263	082	302	105	353	098	392.02	156	421.03	142				
120	015	143.04	009	160	061	192	070	214.04	091	264	082	303	105	354	098	393	157	421.04	142				
120.01	014	143.05	009	160.01	042	193	070	214.05	091	265	082	304	105	355	096	394	156	422	140				
120.02	014	143.05	011	160.02	042	193.01	060	214.06	092	266	081	305	105	356	096	395	156						
120.03	014	143.06	011	160.03	043	193.02	060	214.07	092	267	081	305	121	357	096	396	154						
120.04	014	143.07	011	160.04	043	193.03	060	215	092	268	079	305	122	358	095	397	154						
120.05	014	143.08	010	161	061	193.04	060	216	096	268	108	306	105	358	096	398	155						
120.06	014	143.09	010	162	061	193.05	058	217	096	268.01	108	307	121	359	095	399	155						
120.07	014	143.10	012	163	061	193.06	058	218	097	268.02	108	308	122	359.01	095	400	155						
120.08	014	143.10	021	164	061	193.07	058	219	096	268.03	079	309	122	360	093	401	151						
121	015	144	012	165	061	193.08	058	220	096	268.04	079	310	122	360	094	402	151						
122	004	145	009	166	061	193.09	060	221	096	268.04	080	311	105	360	136	403	151						
122	005	146	025	167	061	193.10	060	222	097	268.05	080	312	102	360.01	136	404	151						
123	005	146	049	168	043	193.11	058	223	097	268.06	080	312	103	360.02	093	405	151						
124	017	147	026	169	030	193.12	059	224	088	268.07	080	312	104	360.02	094	406	151						
125	017	147	027	170	030	193.13	059	225	086	269	115	312	125	360.02	095	407	146						
126	007	147	028	171	044	193.14	059	225	087	270	077	313	103	360.03	093	408	130						
127	007	147.01	028	171	045	193.15	059	225	088	270	078	314	103	361	093	408	131						
128	017	148	015	171.01	046	193.16	059	225	097	270	109	314	104	362	135	408	132						
129	017	148	029	171.02	046	194	069	225	099	270	111	315	104	362	136	409	131						
130	017	148.01	029	172	047	195	070	225	100	270	112	316	104	363	137	410	132						
131	017	148.02	029	172	048	196	070	226	097	270.01	111	317	104	363.01	137	411	132						
132	016	149	015	172	056	197	070	227	097	271	109	318	104	363.02	137	412	129						
132	016_01	150	015	173	049	198	070	228	099	272	109	319	104	364	138	412	131						
132	018	151	015	173	050	199	070	229	099	273	109	320	102	364	139	412	132						
132	020	152	032	174	050	200	070	230	099	274	110	321	102	365	138	412	145						
132	021	153	020	175	076	201	069	231	130	275	110	322	100	366	138	412	146						
132	032	153	022	176	051	202	069	232	100	276	110	323	100	367	139	412	151						
132.01	016_01	153	031	176	052	203	069	233	100	277	113	324	124	368	137	412	155						

TAX MAP
TOWNSHIP OF MARLB

A S S E S S M E N T

T A X

M A P

OF THE

TOWNSHIP OF MARLBORO

MONMOUTH COUNTY, NEW JERSEY

2023

ADAMS, REHMANN & HEGGAN

PROFESSIONAL ENGINEERS, LAND SURVEYORS & PLANNERS

(609) 561-0482 p (609) 567-8909 f

215 BELLEVUE AVENUE

HAMMONTON, NEW JERSEY 08037

TAX MAP
TOWNSHIP OF MARLBORO

MONMOUTH COUNTY NEW JERSEY
SCALE: 1" = 800' DATE: JULY 2017

ARNOLD W. BARNETT

PROFESSIONAL ENGINEER AND LAND SURVEYOR
NEW JERSEY LICENSE NO. 14987
215 BELLEVUE AVENUE
HAMMONTON, NEW JERSEY 08037
CO#A# 24GA27973300

TO SHOW CONDITIONS AS OF AUGUST 2023

THIS MAP HAS BEEN GIVEN A
FORMAL CERTIFICATION BY THE
DIVISION OF TAXATION ON
OCTOBER 24, 2008, SIGNED BY
SANTO C. DIDONATO, CTA AND
ASSIGNED SERIAL NUMBER 932

REVISIONS				
DATE	BY	LIC. NO.	SHEET	BLOCK
04/2008	ARNOLD W. BARNETT	14987	14	120
04/2008	ARNOLD W. BARNETT	14987	21	132
05/2008	ARNOLD W. BARNETT	14987	22	ROW
09/2013	CHARLES A. ATKINSON	33994	1	TOT, ROW
07/2017	ED CLAY	34842	8	143
07/2017	ED CLAY	34842	25	119
12/2022	ERICK E. MUFF	43372	15	148-149
08/2023	ERICK E. MUFF	43372	3-4	111

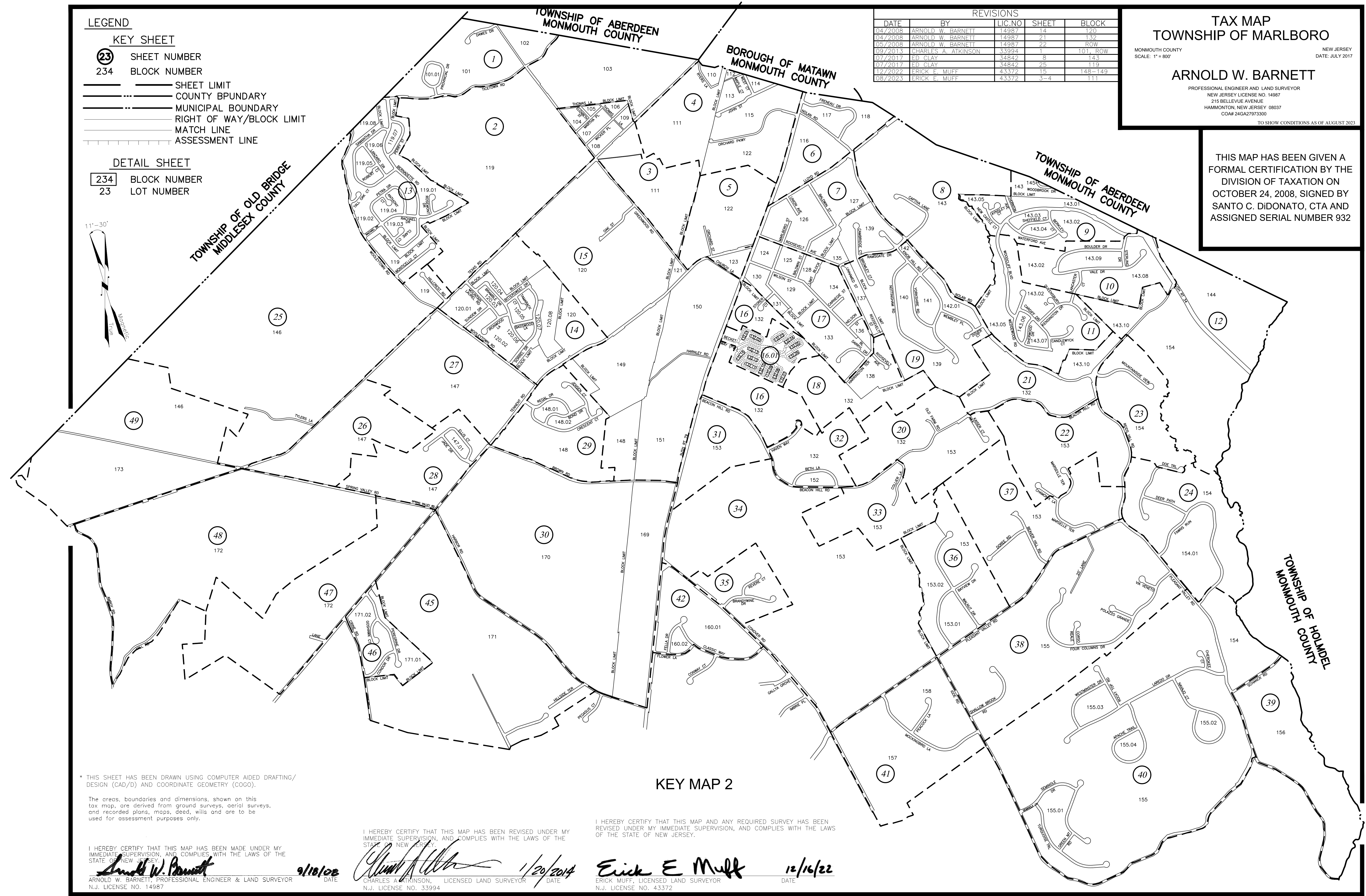

LEGEND

KEY SHEET

- (23)** SHEET NUMBER
- 234** BLOCK NUMBER
- SHEET LIMIT
- - - COUNTY BOUNDARY
- - - MUNICIPAL BOUNDARY
- - - RIGHT OF WAY/BLOCK LIMIT
- - - MATCH LINE
- - - ASSESSMENT LINE

DETAIL SHEET

- 234** BLOCK NUMBER
- 23** LOT NUMBER



KEY MAP 2

* THIS SHEET HAS BEEN DRAWN USING COMPUTER AIDED DRAFTING/ DESIGN (CAD/D) AND COORDINATE GEOMETRY (COGO).

The areas, boundaries and dimensions shown on this tax map, are derived from ground surveys, aerial surveys, and recorded plans, maps, deeds, wills and are to be used for assessment purposes only.

I HEREBY CERTIFY THAT THIS MAP HAS BEEN MADE UNDER MY IMMEDIATE SUPERVISION, AND COMPLIES WITH THE LAWS OF THE STATE OF NEW JERSEY.

Arnold W. Barnett
ARNOLD W. BARNETT, PROFESSIONAL ENGINEER & LAND SURVEYOR
N.J. LICENSE NO. 14987

9/18/08

I HEREBY CERTIFY THAT THIS MAP HAS BEEN REVISED UNDER MY IMMEDIATE SUPERVISION, AND COMPLIES WITH THE LAWS OF THE STATE OF NEW JERSEY.

Charles A. Atkinson
CHARLES A. ATKINSON, LICENSED LAND SURVEYOR
N.J. LICENSE NO. 33994

1/20/2014

I HEREBY CERTIFY THAT THIS MAP AND ANY REQUIRED SURVEY HAS BEEN REVISED UNDER MY IMMEDIATE SUPERVISION, AND COMPLIES WITH THE LAWS OF THE STATE OF NEW JERSEY.

Erick E. Muff
ERICK E. MUFF, LICENSED LAND SURVEYOR
N.J. LICENSE NO. 43372

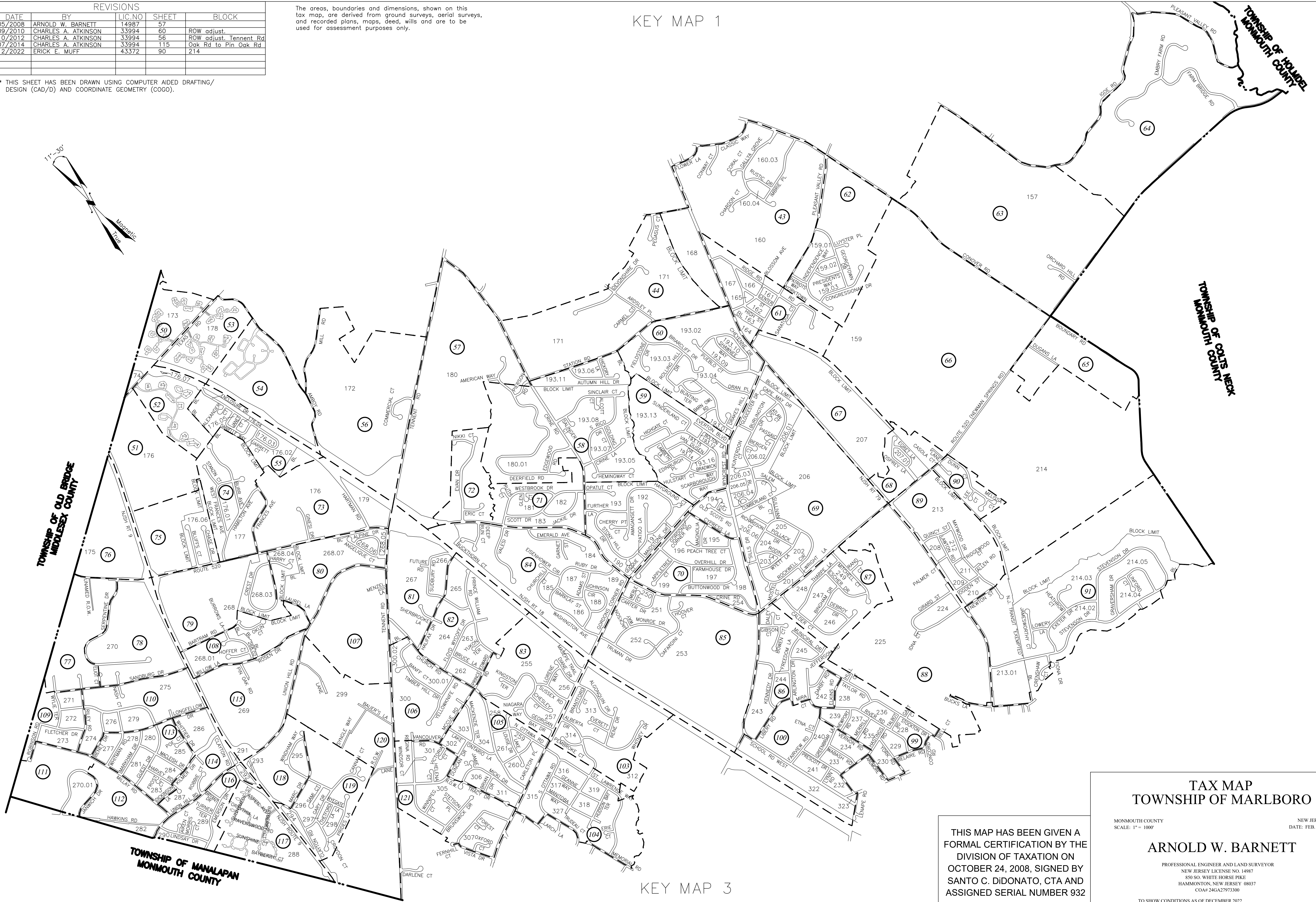
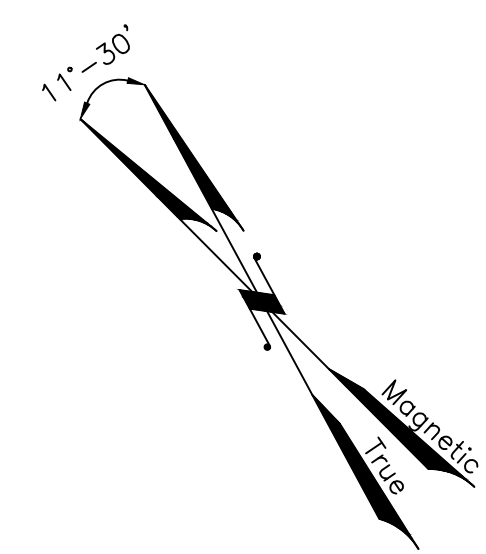
12/16/22

KEY MAP 1

REVISIONS				
DATE	BY	LIC NO	SHEET	BLOCK
05/2008	ARNOLD W. BARNETT	14987	57	ROW adjust.
09/2010	CHARLES A. ATKINSON	33994	60	ROW adjust.
10/2012	CHARLES A. ATKINSON	33994	56	ROW adjust. Tennent Rd
07/2014	CHARLES A. ATKINSON	33994	115	Oak Rd to Pin Oak Rd
12/2022	ERICK E. MUFF	43372	90	214

The areas, boundaries and dimensions, shown on this tax map, are derived from ground surveys, aerial surveys, and recorded plans, maps, deeds, wills and are to be used for assessment purposes only.

* THIS SHEET HAS BEEN DRAWN USING COMPUTER AIDED DRAFTING/ DESIGN (CAD/D) AND COORDINATE GEOMETRY (COGO).



**TAX MAP
TOWNSHIP OF MARLBORO**

MONMOUTH COUNTY
SCALE: 1" = 1000
NEW JERSEY
DATE: FEB. 2007

ARNOLD W. BARNETT

PROFESSIONAL ENGINEER AND LAND SURVEYOR
NEW JERSEY LICENSE NO. 14987
850 SO. WHITE HORSE PIKE
HAMMONTON, NEW JERSEY 08037
CO# 246A27973300

THIS MAP HAS BEEN GIVEN A FORMAL CERTIFICATION BY THE DIVISION OF TAXATION ON OCTOBER 24, 2008, SIGNED BY SANTO C. DIDONATO, CTA AND ASSIGNED SERIAL NUMBER 932

TO SHOW CONDITIONS AS OF DECEMBER 2022

KEY MAP 2



REVISIONS				
DATE	BY	LIC. NO.	SHEET	BLOCK
06/2009	ARNOLD W. BARNETT	14987	145	412
05/2012	CHARLES A. ATKINSON-ARH	33994	144	413
07/2017	ED CLAY	34842	134	421
12/2020	ED CLAY	34842	96	355
12/2020	ED CLAY	34842	95	359.01
12/2022	ERICK E. MUFF	43372	143	415



* THIS SHEET HAS BEEN DRAWN USING COMPUTER AIDED DRAFTING/ DESIGN (CAD/D) AND COORDINATE GEOMETRY (COGO).

**TAX MAP
TOWNSHIP OF MARLBORO**

MONMOUTH COUNTY
SCALE: 1" = 800'

NEW JERSEY
DATE: FEB. 2007

ARNOLD W. BARNETT

PROFESSIONAL ENGINEER AND LAND SURVEYOR
NEW JERSEY LICENSE NO. 14987
850 SO. WHITE HORSE PIKE
HAMMONTON, NEW JERSEY 08037
COA# 24GA27973300

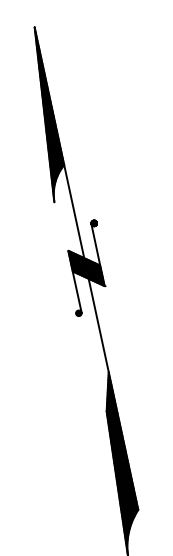
TO SHOW CONDITIONS AS OF DECEMBER 2022

THIS MAP HAS BEEN GIVEN A FORMAL CERTIFICATION BY THE DIVISION OF TAXATION ON OCTOBER 24, 2008, SIGNED BY SANTO C. DIDONATO, CTA AND ASSIGNED SERIAL NUMBER 932

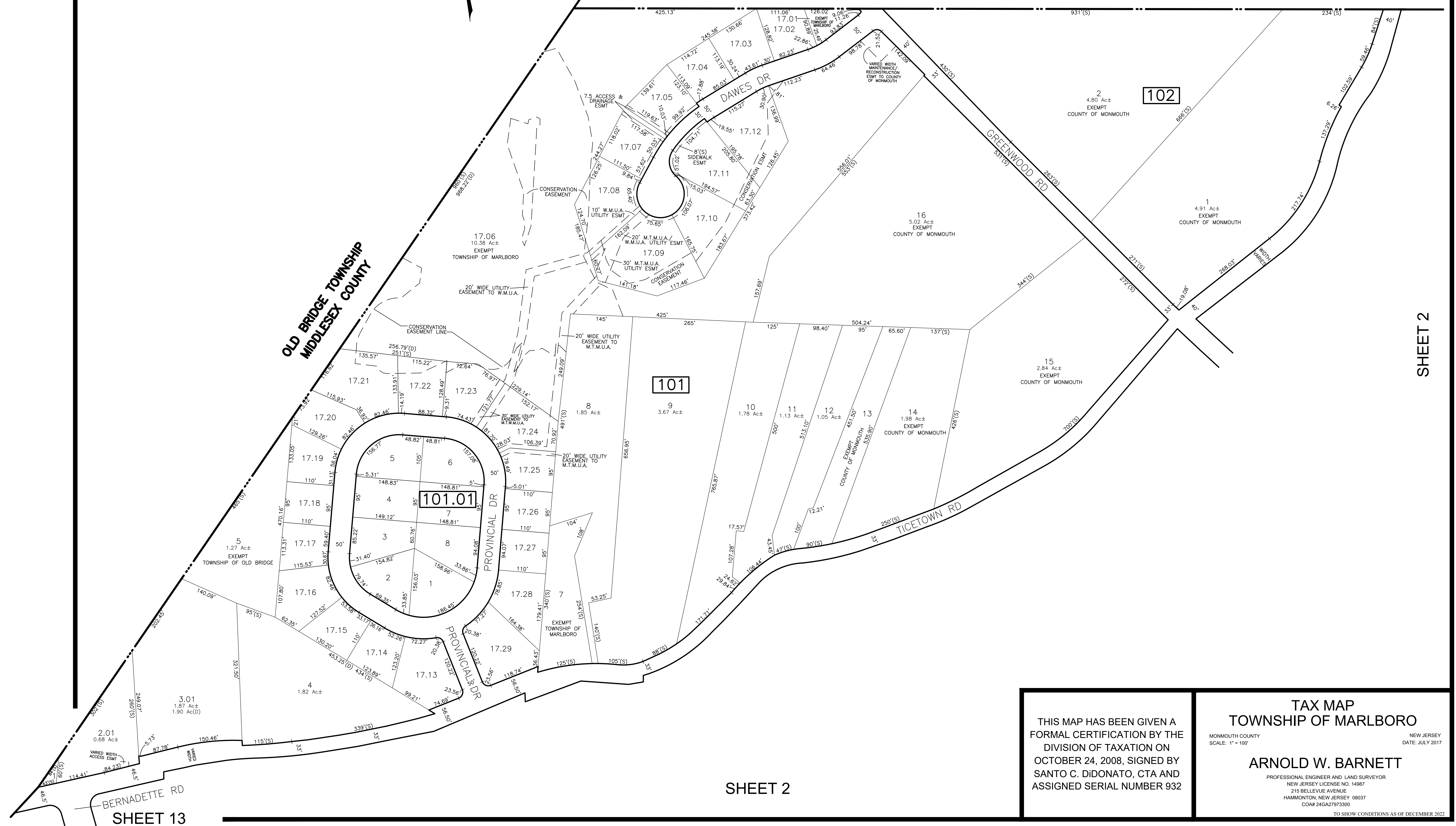
The areas, boundaries and dimensions, shown on this tax map, are derived from ground surveys, aerial surveys, and recorded plans, maps, deed, wills and are to be used for assessment purposes only.

REVISIONS				
DATE	BY	LIC. NO	BLOCK	LOT
09/2008	ARNOLD W. BARNETT	14987	101	2,3
11/2012	CHARLES A. ATKINSON-PLS	33994	101	10-11
09/2013	CHARLES A. ATKINSON-PLS	33994	101	2, 3
11/2015	CHARLES A. ATKINSON-PLS	33994	101	14,15,16 Remove Q
11/2015	CHARLES A. ATKINSON-PLS	33994	102	1,2 Remove Q

* THIS SHEET HAS BEEN DRAWN USING COMPUTER AIDED DRAFTING/ DESIGN (CAD/D) AND COORDINATE GEOMETRY (COGO).



**ABERDEEN TOWNSHIP
MONMOUTH COUNTY**



**OLD BRIDGE TOWNSHIP
MIDDLESEX COUNTY**

102

101

101.01

THIS MAP HAS BEEN GIVEN A FORMAL CERTIFICATION BY THE DIVISION OF TAXATION ON OCTOBER 24, 2008, SIGNED BY SANTO C. DIDONATO, CTA AND ASSIGNED SERIAL NUMBER 932

**TAX MAP
TOWNSHIP OF MARLBORO**
 MONMOUTH COUNTY
 SCALE: 1" = 100'
 NEW JERSEY
 DATE: JULY 2017
ARNOLD W. BARNETT
 PROFESSIONAL ENGINEER AND LAND SURVEYOR
 NEW JERSEY LICENSE NO. 14987
 215 BELLEVUE AVENUE
 HAMMONTON, NEW JERSEY 08037
 COAP 24GA2797300
 TO SHOW CONDITIONS AS OF DECEMBER 2022

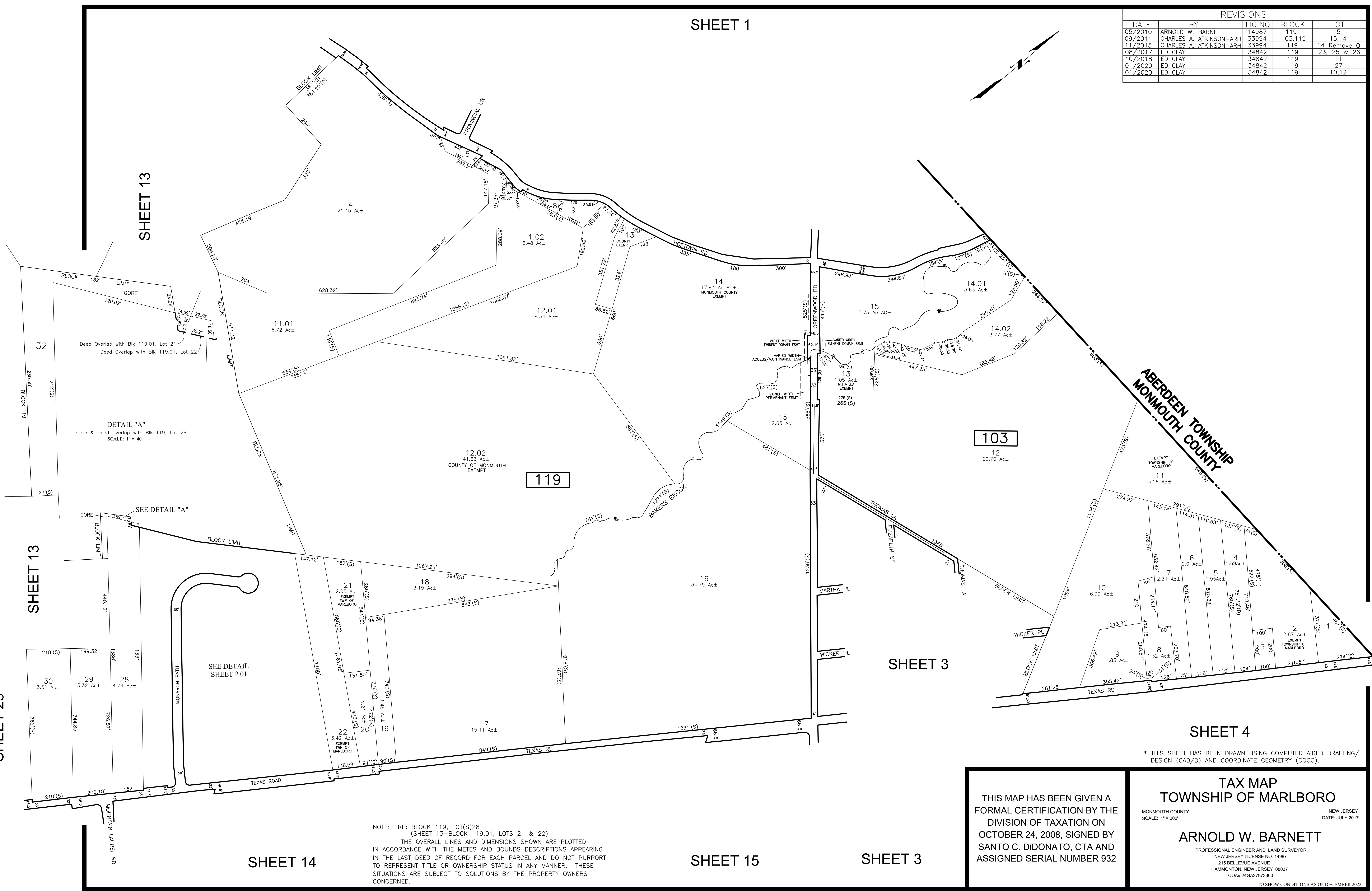
SHEET 2

SHEET 2

SHEET 13

SHEET 1

REVISIONS				
DATE	BY	LIC. NO.	BLOCK	LOT
05/2010	ARNOLD W. BARNETT	14987	119	15
09/2011	CHARLES A. ATKINSON-ARH	33994	103,119	15,14
11/2015	CHARLES A. ATKINSON-ARH	33994	119	14 Remove Q
08/2017	ED CLAY	34842	119	23, 25 & 26
10/2018	ED CLAY	34842	119	11
01/2020	ED CLAY	34842	119	27
01/2020	ED CLAY	34842	119	10,12



SHEET 13

SHEET 13

SHEET 25

SHEET 14

SHEET 15

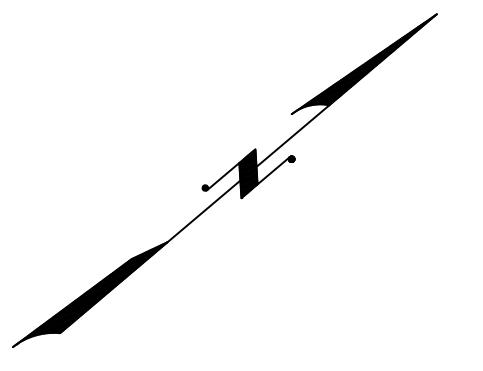
SHEET 3

SHEET 4

THIS MAP HAS BEEN GIVEN A FORMAL CERTIFICATION BY THE DIVISION OF TAXATION ON OCTOBER 24, 2008, SIGNED BY SANTO C. DiDONATO, CTA AND ASSIGNED SERIAL NUMBER 932

TAX MAP
TOWNSHIP OF MARLBORO
 MONMOUTH COUNTY
 SCALE: 1" = 200'
 NEW JERSEY
 DATE: JULY 2017
ARNOLD W. BARNETT
 PROFESSIONAL ENGINEER AND LAND SURVEYOR
 NEW JERSEY LICENSE NO. 14987
 215 BELLEVUE AVENUE
 HAMMONTON, NEW JERSEY 08037
 COAP 24GA2797300
 TO SHOW CONDITIONS AS OF DECEMBER 2022

NOTE: RE: BLOCK 119, LOT(S) 28 (SHEET 13-BLOCK 119.01, LOTS 21 & 22)
 THE OVERALL LINES AND DIMENSIONS SHOWN ARE PLOTTED IN ACCORDANCE WITH THE METES AND BOUNDS DESCRIPTIONS APPEARING IN THE LAST DEED OF RECORD FOR EACH PARCEL AND DO NOT PURPORT TO REPRESENT TITLE OR OWNERSHIP STATUS IN ANY MANNER. THESE SITUATIONS ARE SUBJECT TO SOLUTIONS BY THE PROPERTY OWNERS CONCERNED.



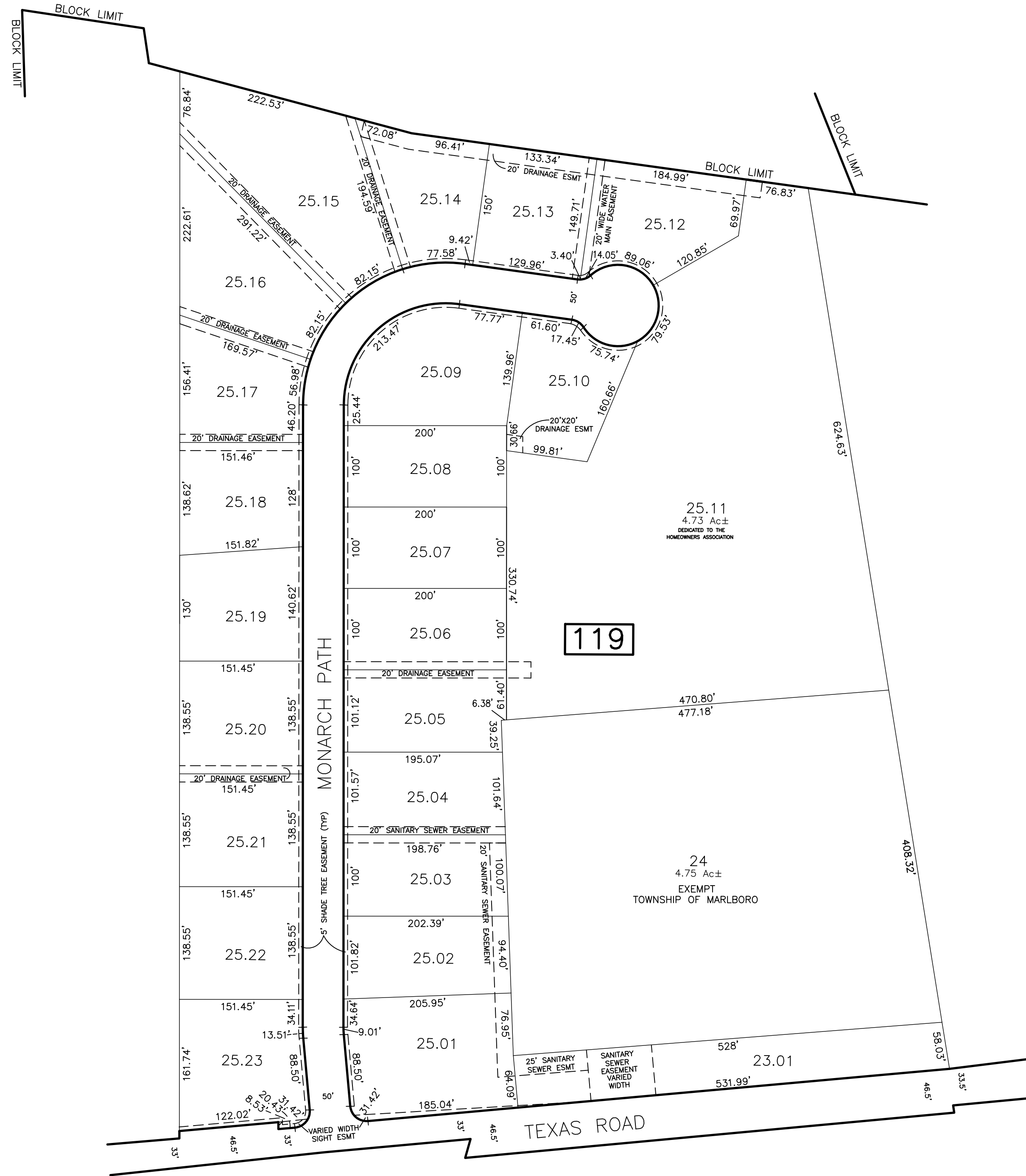
SHEET 13

SHEET 2

SHEET 13

SHEET 2

SHEET 2



119

24

* THIS SHEET HAS BEEN DRAWN USING COMPUTER AIDED DRAFTING/ DESIGN (CAD/D) AND COORDINATE GEOMETRY (COGO).

REVISIONS				
DATE	BY	LIC.NO	BLOCK	LOT
01/2020	ED CLAY	34842	119	25.18

SHEET 14

THIS MAP HAS BEEN GIVEN A FORMAL CERTIFICATION BY THE DIVISION OF TAXATION ON OCTOBER 24, 2008, SIGNED BY SANTO C. DIDONATO, CTA AND ASSIGNED SERIAL NUMBER 932

TAX MAP
TOWNSHIP OF MARLBORO

MONMOUTH COUNTY NEW JERSEY
SCALE: 1" = 100' DATE: JULY 2017

ARNOLD W. BARNETT

PROFESSIONAL ENGINEER AND LAND SURVEYOR
NEW JERSEY LICENSE NO. 14887
215 BELLEVUE AVENUE
HAMMONTON, NEW JERSEY 08037
COA# 24GA27973300

TO SHOW CONDITIONS AS OF DECEMBER 2022

TAX MAP TOWNSHIP OF MARLBORO

MONMOUTH COUNTY
SCALE: 1" = 100'

NEW JERSEY
DATE: JULY 2017


ARNOLD W. BARNETT

PROFESSIONAL ENGINEER AND LAND SURVEYOR
NEW JERSEY LICENSE NO. 14987
215 BELLEVUE AVENUE
HAMMONTON, NEW JERSEY 08037
COA# 24GA27973300
TO SHOW CONDITIONS AS OF AUGUST 2023

THIS MAP HAS BEEN GIVEN A
FORMAL CERTIFICATION BY THE
DIVISION OF TAXATION ON
OCTOBER 24, 2008, SIGNED BY
SANTO C. DIDONATO, CTA AND
ASSIGNED SERIAL NUMBER 932

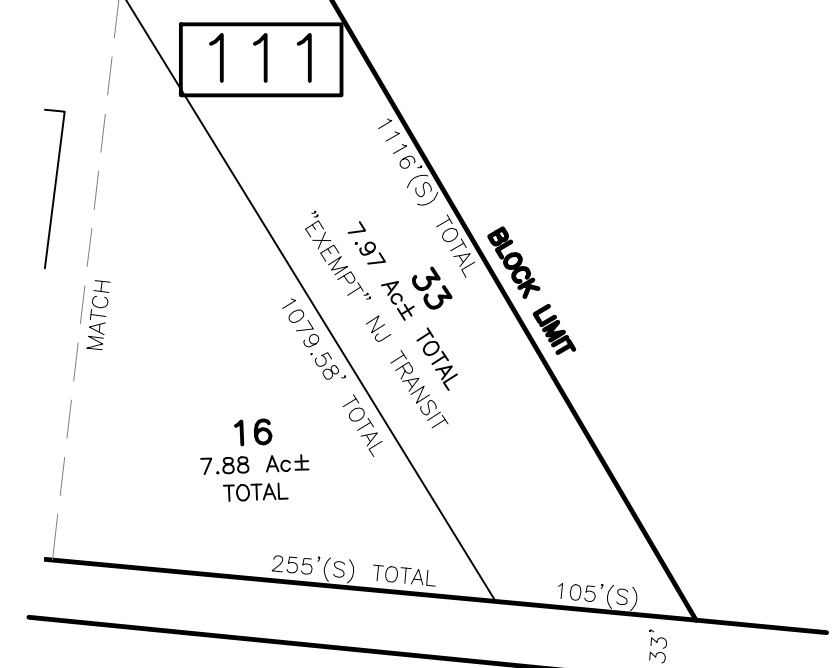
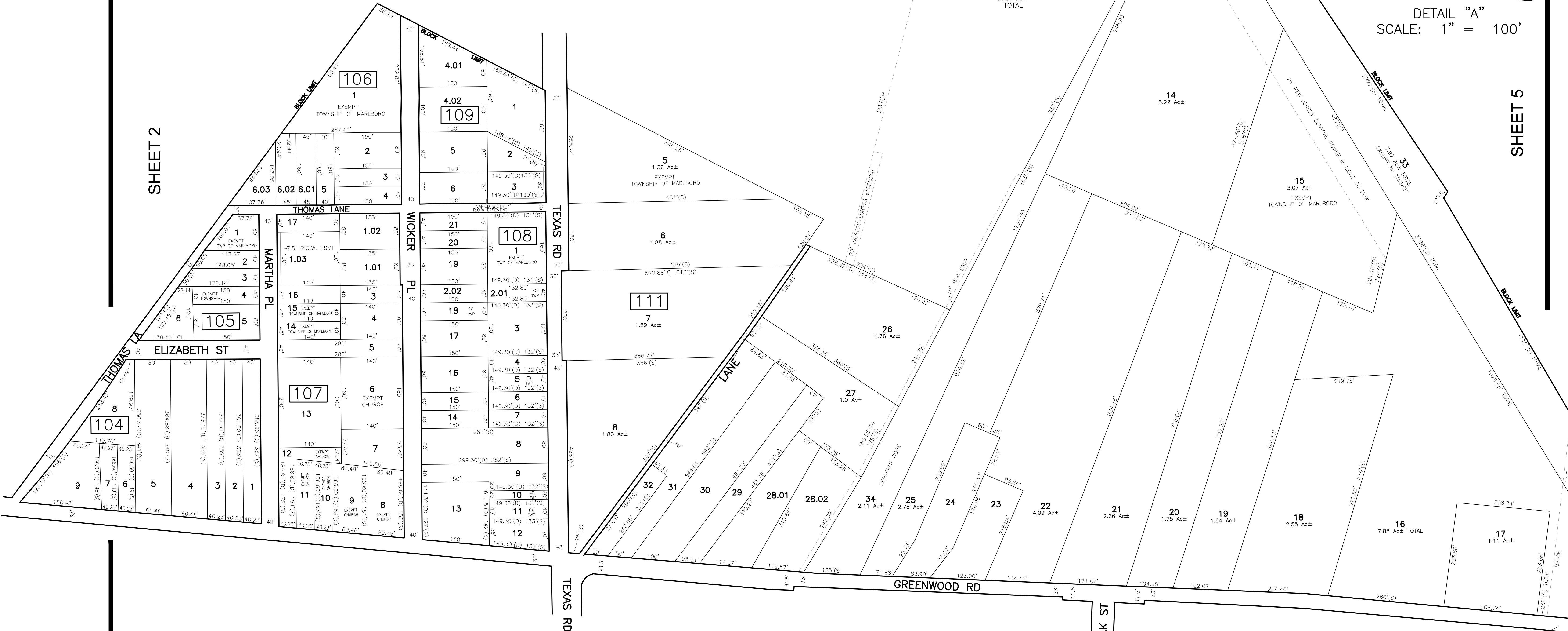
* THIS SHEET HAS BEEN DRAWN USING COMPUTER AIDED DRAFTING/
DESIGN (CAD/D) AND COORDINATE GEOMETRY (COGO).

SHEET 4



SHEET 2

SHEET 5



DETAIL "A"
SCALE: 1" = 100'

SHEET 2

SHEET 15

SEE DETAIL "A"

REVISIONS				
DATE	BY	LIC NO	BLOCK	LOT
11/7/2017	ED CLAY	34842	107	1-2
01/20/2020	ED CLAY	34842	106	6
02/20/2023	ERICK E. MUFF	43372	109	4
08/20/2023	ERICK E. MUFF	43372	111	12-13

TAX MAP
TOWNSHIP OF MARLBORO

MONMOUTH COUNTY
SCALE: 1" = 100'

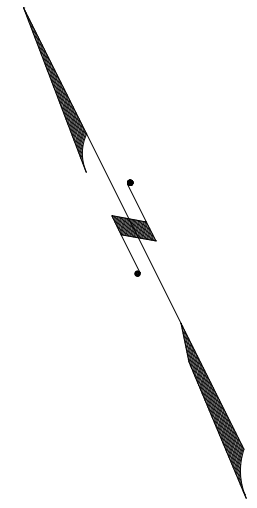
NEW JERSEY
DATE: JULY 2017

ARNOLD W. BARNETT

PROFESSIONAL ENGINEER AND LAND SURVEYOR
NEW JERSEY LICENSE NO. 14987
215 BELLEVUE AVENUE
HAMMONTON, NEW JERSEY 08037
COA# 24GA27973300

TO SHOW CONDITIONS AS OF AUGUST 2023

THIS MAP HAS BEEN GIVEN A
FORMAL CERTIFICATION BY THE
DIVISION OF TAXATION ON
OCTOBER 24, 2008, SIGNED BY
SANTO C. DIDONATO, CTA AND
ASSIGNED SERIAL NUMBER 932



SHEET 2

TEXAS RD

SHEET 6

FRENEAU DR

NOLAN RD

NUSH RT 79

ORCHARD PKWY

JOHN ST

WEST CT

MAPLE CT

RYERS LA

111

112

114

113

115

122

110

4.01
31.66 Ac±
TOTAL

SHEET 3

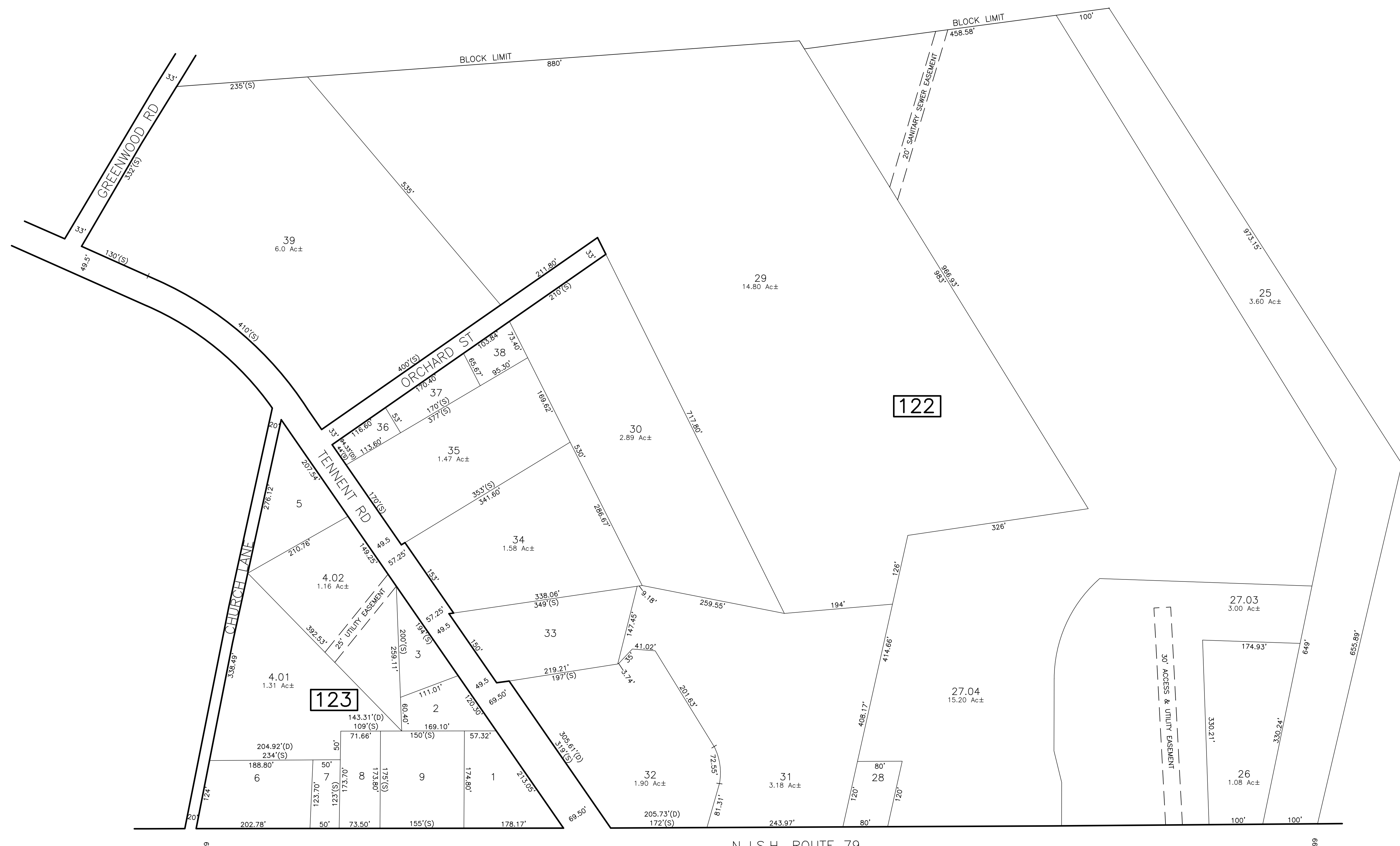

SHEET 5

REVISIONS				
DATE	BY	LIC. NO.	BLOCK	LOT
05/13/15	CHARLES A. ATKINSON	33994	112	1,2
08/2023	ERICK E. MUFF	43372	111	4, 10-11

* THIS SHEET HAS BEEN DRAWN USING COMPUTER AIDED DRAFTING/
DESIGN (CAD/D) AND COORDINATE GEOMETRY (COGO).

REVISIONS				
DATE	BY	LIC. NO	BLOCK	LOT
05/2008	ARNOLD W. BARNETT	14987	Wilson St to Wilson Ave	
10/2012	CHARLES A. ATKINSON	33994	122	27.01-27.02

SHEET 3



SHEET 15

SHEET 4

123

122

SHEET 6

* THIS SHEET HAS BEEN DRAWN USING COMPUTER AIDED DRAFTING/ DESIGN (CAD/D) AND COORDINATE GEOMETRY (COGO).

SHEET 16

SHEET 17

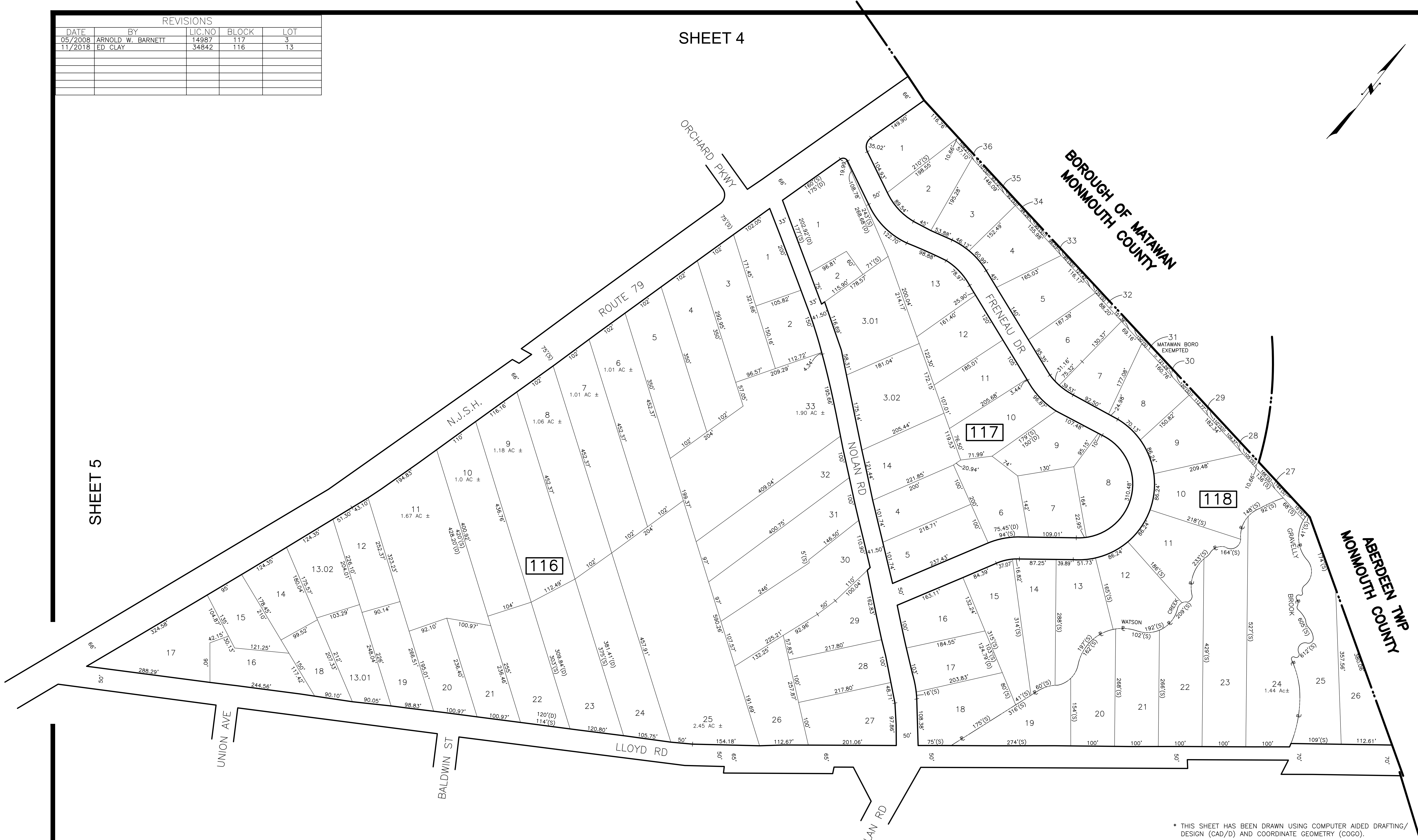

SHEET 7

THIS MAP HAS BEEN GIVEN A FORMAL CERTIFICATION BY THE DIVISION OF TAXATION ON OCTOBER 24, 2008, SIGNED BY SANTO C. DiDONATO, CTA AND ASSIGNED SERIAL NUMBER 932

TAX MAP
TOWNSHIP OF MARLBORO
 MONMOUTH COUNTY
 SCALE: 1" = 100'
 NEW JERSEY
 DATE: JULY 2017
ARNOLD W. BARNETT
 PROFESSIONAL ENGINEER AND LAND SURVEYOR
 NEW JERSEY LICENSE NO. 14987
 215 BELLEVUE AVENUE
 HAMMONTON, NEW JERSEY 08037
 COA# 24GA27973300
 TO SHOW CONDITIONS AS OF DECEMBER 2022

REVISIONS				
DATE	BY	LIC. NO.	BLOCK	LOT
05/2008	ARNOLD W. BARNETT	14987	117	3
11/2018	ED. CLAY	34842	116	13

SHEET 4



SHEET 5

116

117

118

SHEET 7

SHEET 8

* THIS SHEET HAS BEEN DRAWN USING COMPUTER AIDED DRAFTING/
DESIGN (CAD/D) AND COORDINATE GEOMETRY (COGO).

THIS MAP HAS BEEN GIVEN A
FORMAL CERTIFICATION BY THE
DIVISION OF TAXATION ON
OCTOBER 24, 2008, SIGNED BY
SANTO C. DiDONATO, CTA AND
ASSIGNED SERIAL NUMBER 932

TAX MAP
TOWNSHIP OF MARLBORO

MONMOUTH COUNTY NEW JERSEY
SCALE: 1" = 100' DATE: JULY 2017

ARNOLD W. BARNETT


PROFESSIONAL ENGINEER AND LAND SURVEYOR
NEW JERSEY LICENSE NO. 14987
215 BELLEVUE AVENUE
HAMMONTON, NEW JERSEY 08037
CO#P 24GA2797300

TO SHOW CONDITIONS AS OF OCTOBER 2022

REVISIONS				
DATE	BY	LIC. NO.	BLOCK	LOT

SHEET 6

SHEET 8



SHEET 5

SHEET 8

SHEET 19

SHEET 17

THIS MAP HAS BEEN GIVEN A FORMAL CERTIFICATION BY THE DIVISION OF TAXATION ON OCTOBER 24, 2008, SIGNED BY SANTO C. DIDONATO, CTA AND ASSIGNED SERIAL NUMBER 932

TAX MAP
TOWNSHIP OF MARLBORO

MONMOUTH COUNTY
 SCALE: 1" = 100'

NEW JERSEY
 DATE: JULY 2017

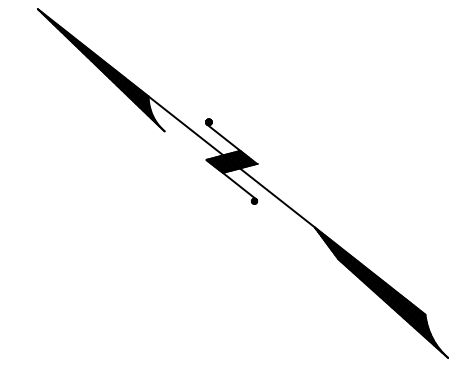
ARNOLD W. BARNETT
 PROFESSIONAL ENGINEER AND LAND SURVEYOR
 NEW JERSEY LICENSE NO. 14987
 215 BELLEVUE AVENUE
 HAMMONTON, NEW JERSEY 08037
 COAP 24GAZ797300

TO SHOW CONDITIONS AS OF DECEMBER 2022

* THIS SHEET HAS BEEN DRAWN USING COMPUTER AIDED DRAFTING/ DESIGN (CAD/D) AND COORDINATE GEOMETRY (COGO).

REVISIONS				
DATE	BY	LIC.NO	BLOCK	LOT
09/2011	CHARLES A. ATKINSON-ARH	33994	143	1.03
12/2014	CHARLES A. ATKINSON-PLS	33994	143	10
07/2017	ED CLAY	34842	143	11.01

* THIS SHEET HAS BEEN DRAWN USING COMPUTER AIDED DRAFTING/ DESIGN (CAD/D) AND COORDINATE GEOMETRY (COGO).



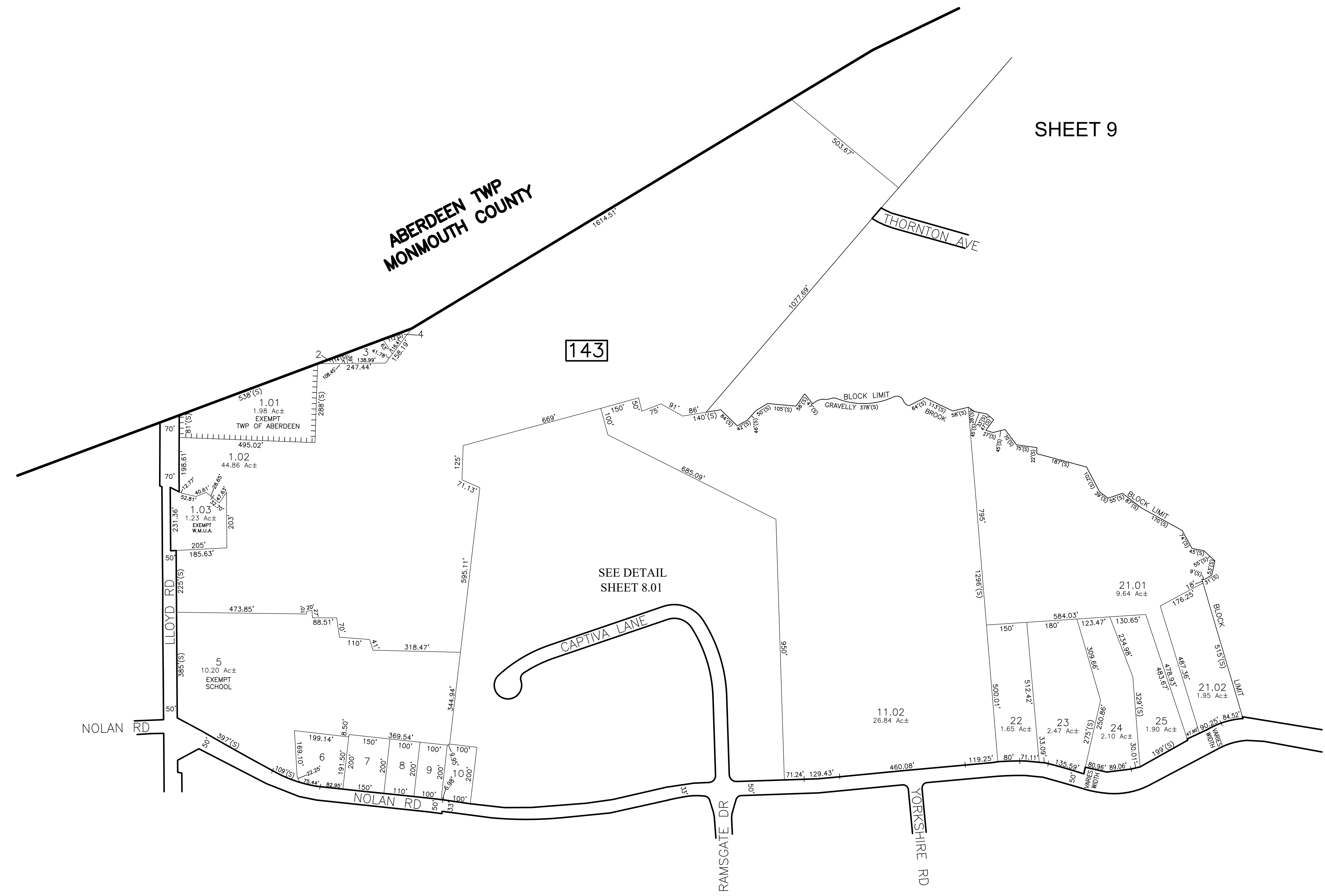
SHEET 6

ABERDEEN TWP
MONMOUTH COUNTY

SHEET 9

143

SHEET 11




SHEET 7

SHEET 19

THIS MAP HAS BEEN GIVEN A FORMAL CERTIFICATION BY THE DIVISION OF TAXATION ON OCTOBER 24, 2008, SIGNED BY SANTO C. DiDONATO, CTA AND ASSIGNED SERIAL NUMBER 932

TAX MAP
TOWNSHIP OF MARLBORO
MONMOUTH COUNTY
SCALE: 1" = 200'
NEW JERSEY
DATE: JULY 2017
ARNOLD W. BARNETT
PROFESSIONAL ENGINEER AND LAND SURVEYOR
NEW JERSEY LICENSE NO. 14987
215 BELLEVUE AVENUE
HAMMONTON, NEW JERSEY 08037
CO#P 24GA27973300
TO SHOW CONDITIONS AS OF DECEMBER 2022



* THIS SHEET HAS BEEN DRAWN USING COMPUTER AIDED DRAFTING/
DESIGN (CAD/D) AND COORDINATE GEOMETRY (COGO).


REVISIONS				
DATE	BY	LIC.NO	BLOCK	LOT

THIS MAP HAS BEEN GIVEN A FORMAL CERTIFICATION BY THE DIVISION OF TAXATION ON OCTOBER 24, 2008, SIGNED BY SANTO C. DiDONATO, CTA AND ASSIGNED SERIAL NUMBER 932

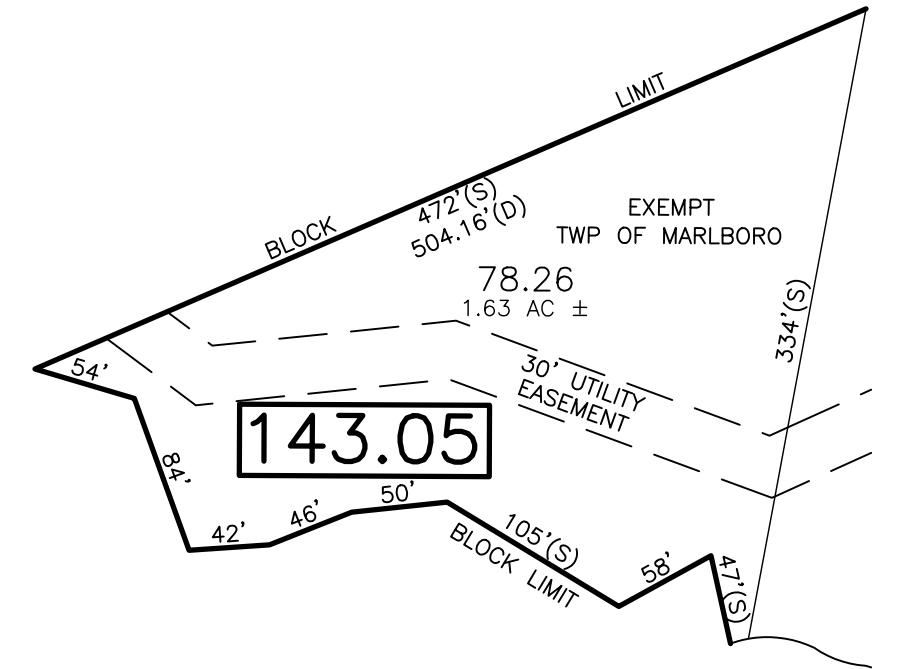
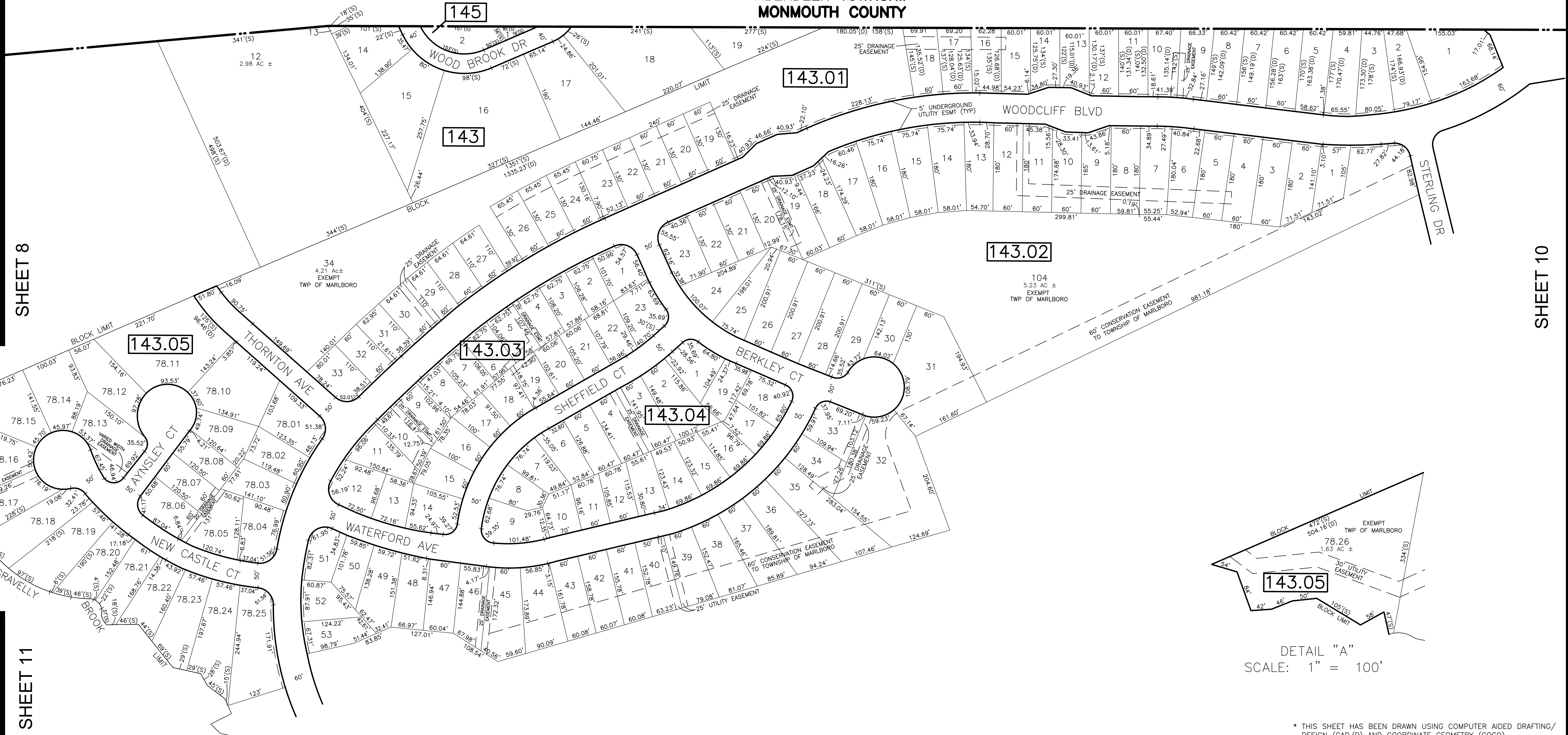
TAX MAP
TOWNSHIP OF MARLBORO
MONMOUTH COUNTY
SCALE: 1" = 100'
NEW JERSEY
DATE: JULY 2017
ARNOLD W. BARNETT
PROFESSIONAL ENGINEER AND LAND SURVEYOR
NEW JERSEY LICENSE NO. 14987
215 BELLEVUE AVENUE
HAMMONTON, NEW JERSEY 08037
COA# 24GA27973300
TO SHOW CONDITIONS AS OF DECEMBER 2022

REVISIONS		
DATE	BY	LIC. NO.

SHEET 21 ABERDEEN
BLOCK 21 LOT 1



**ABERDEEN TOWNSHIP
MONMOUTH COUNTY**



DETAIL "A"
SCALE: 1" = 100'

* THIS SHEET HAS BEEN DRAWN USING COMPUTER AIDED DRAFTING/ DESIGN (CAD/D) AND COORDINATE GEOMETRY (COGO).

**TAX MAP
TOWNSHIP OF MARLBORO**

MONMOUTH COUNTY NEW JERSEY
SCALE: 1" = 100' DATE: JULY 2017

ARNOLD W. BARNETT

PROFESSIONAL ENGINEER AND LAND SURVEYOR
NEW JERSEY LICENSE NO. 14987
215 BELLEVUE AVENUE
HAMMONTON, NEW JERSEY 08037
COAB 24GA2797300

THIS MAP HAS BEEN GIVEN A FORMAL CERTIFICATION BY THE DIVISION OF TAXATION ON OCTOBER 24, 2008, SIGNED BY SANTO C. DiDONATO, CTA AND ASSIGNED SERIAL NUMBER 932

TO SHOW CONDITIONS AS OF OCTOBER 2002

SHEET 8

SHEET 10

SHEET 11

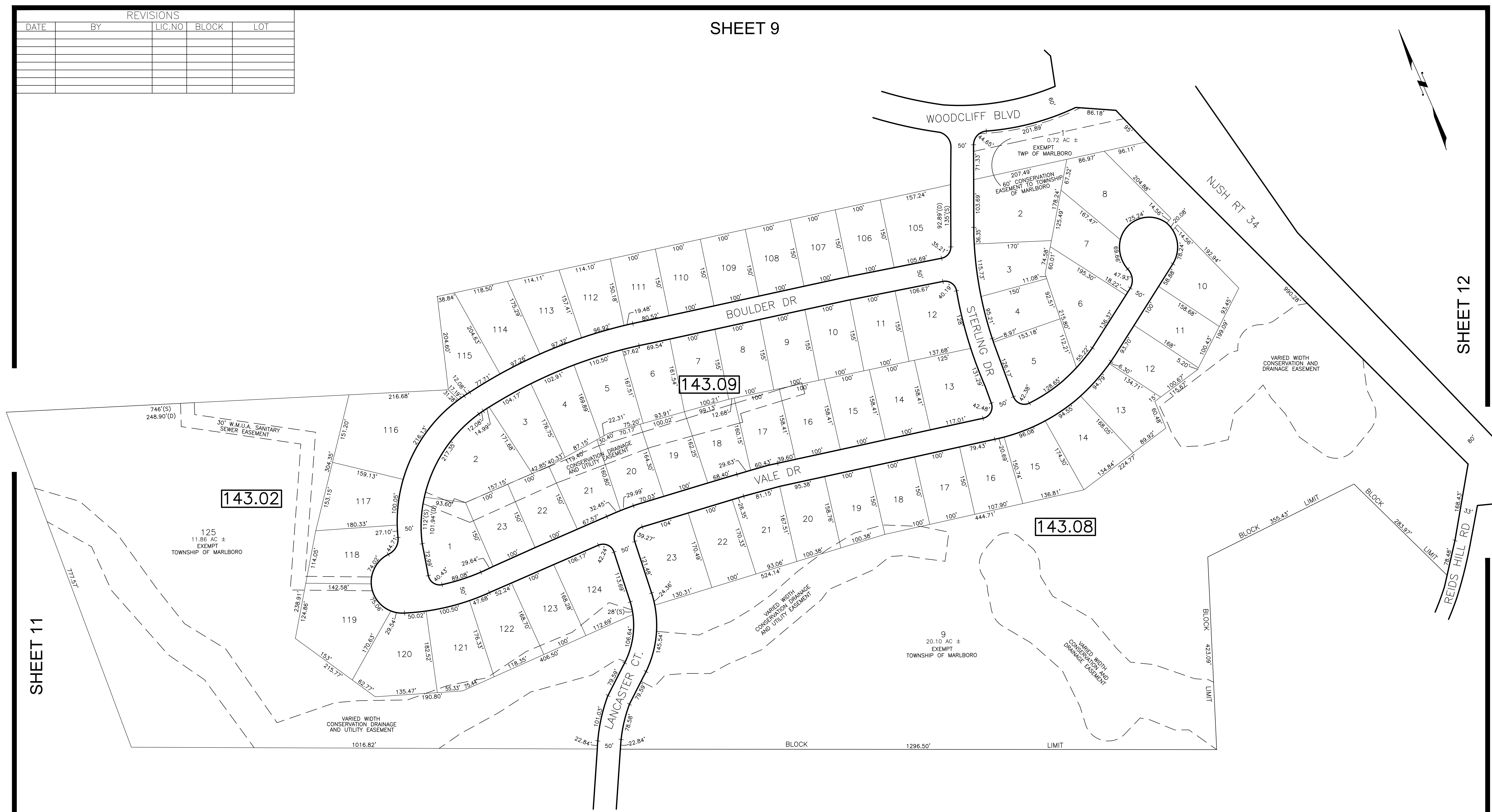
SHEET 11

SHEET 10

REVISIONS				
DATE	BY	LIC.NO	BLOCK	LOT

SHEET 9

SHEET 12



SHEET 11

SHEET 11

SHEET 12

* THIS SHEET HAS BEEN DRAWN USING COMPUTER AIDED DRAFTING/ DESIGN (CAD/D) AND COORDINATE GEOMETRY (COGO).

THIS MAP HAS BEEN GIVEN A FORMAL CERTIFICATION BY THE DIVISION OF TAXATION ON OCTOBER 24, 2008, SIGNED BY SANTO C. DiDONATO, CTA AND ASSIGNED SERIAL NUMBER 932

TAX MAP
TOWNSHIP OF MARLBORO
 MONMOUTH COUNTY
 SCALE: 1" = 100'
 NEW JERSEY
 DATE: JULY 2017
ARNOLD W. BARNETT
 PROFESSIONAL ENGINEER AND LAND SURVEYOR
 NEW JERSEY LICENSE NO. 14987
 215 BELLEVUE AVENUE
 HAMMONTON, NEW JERSEY 08037
 CO#P 24GA2797300
 TO SHOW CONDITIONS AS OF DECEMBER 2022

REVISIONS				
DATE	BY	LIC. NO	BLOCK	LOT

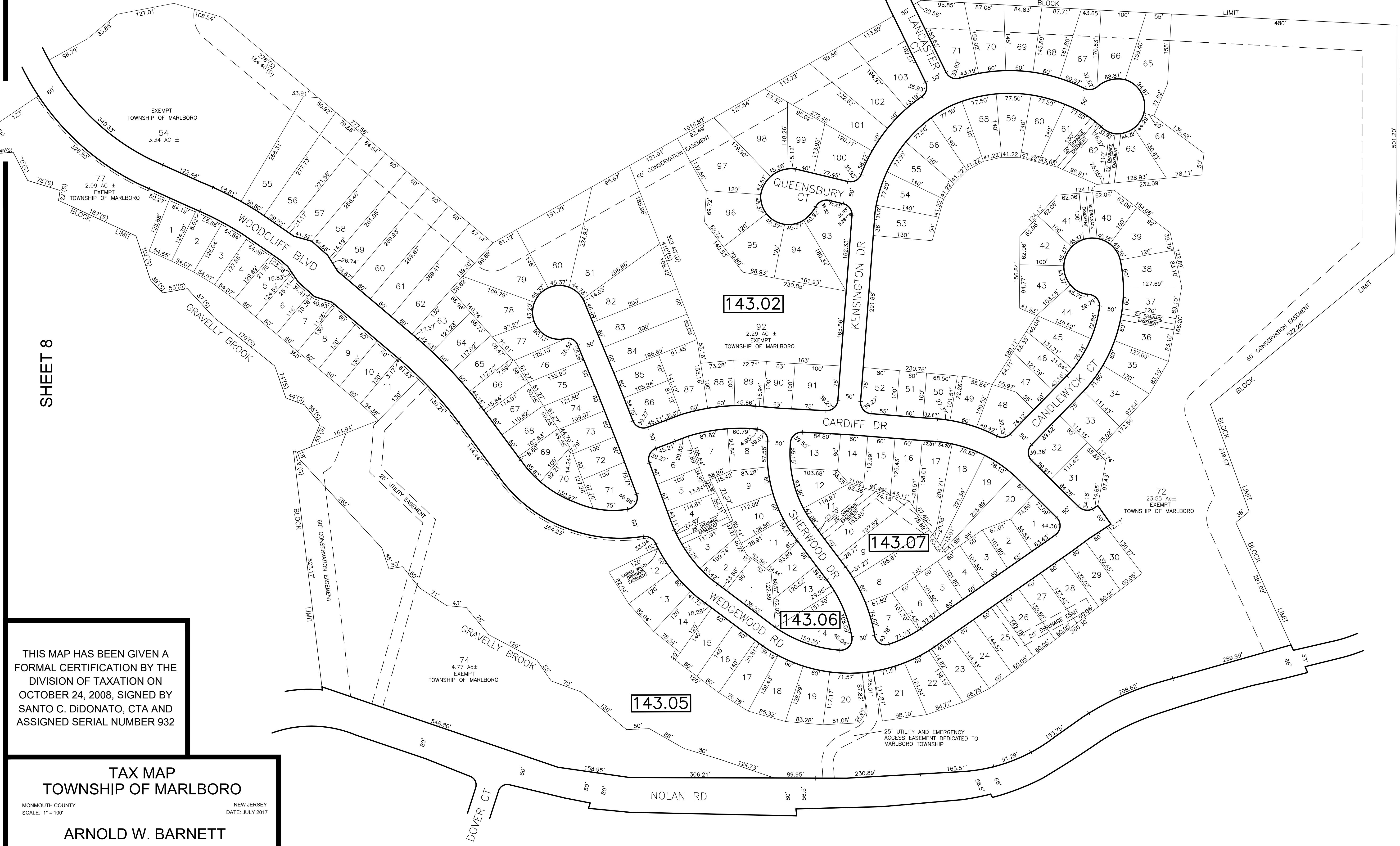
SHEET 10

SHEET 12

SHEET 9

SHEET 8

SHEET 21




THIS MAP HAS BEEN GIVEN A FORMAL CERTIFICATION BY THE DIVISION OF TAXATION ON OCTOBER 24, 2008, SIGNED BY SANTO C. DIDONATO, CTA AND ASSIGNED SERIAL NUMBER 932

TAX MAP
TOWNSHIP OF MARLBORO
 MONMOUTH COUNTY NEW JERSEY
 SCALE: 1" = 100' DATE: JULY 2017
ARNOLD W. BARNETT
 PROFESSIONAL ENGINEER AND LAND SURVEYOR
 NEW JERSEY LICENSE NO. 14987
 215 BELLEVUE AVENUE
 HAMMONTON, NEW JERSEY 08037
 COA# 24GA27973300
 TO SHOW CONDITIONS AS OF DECEMBER 2022

SHEET 19

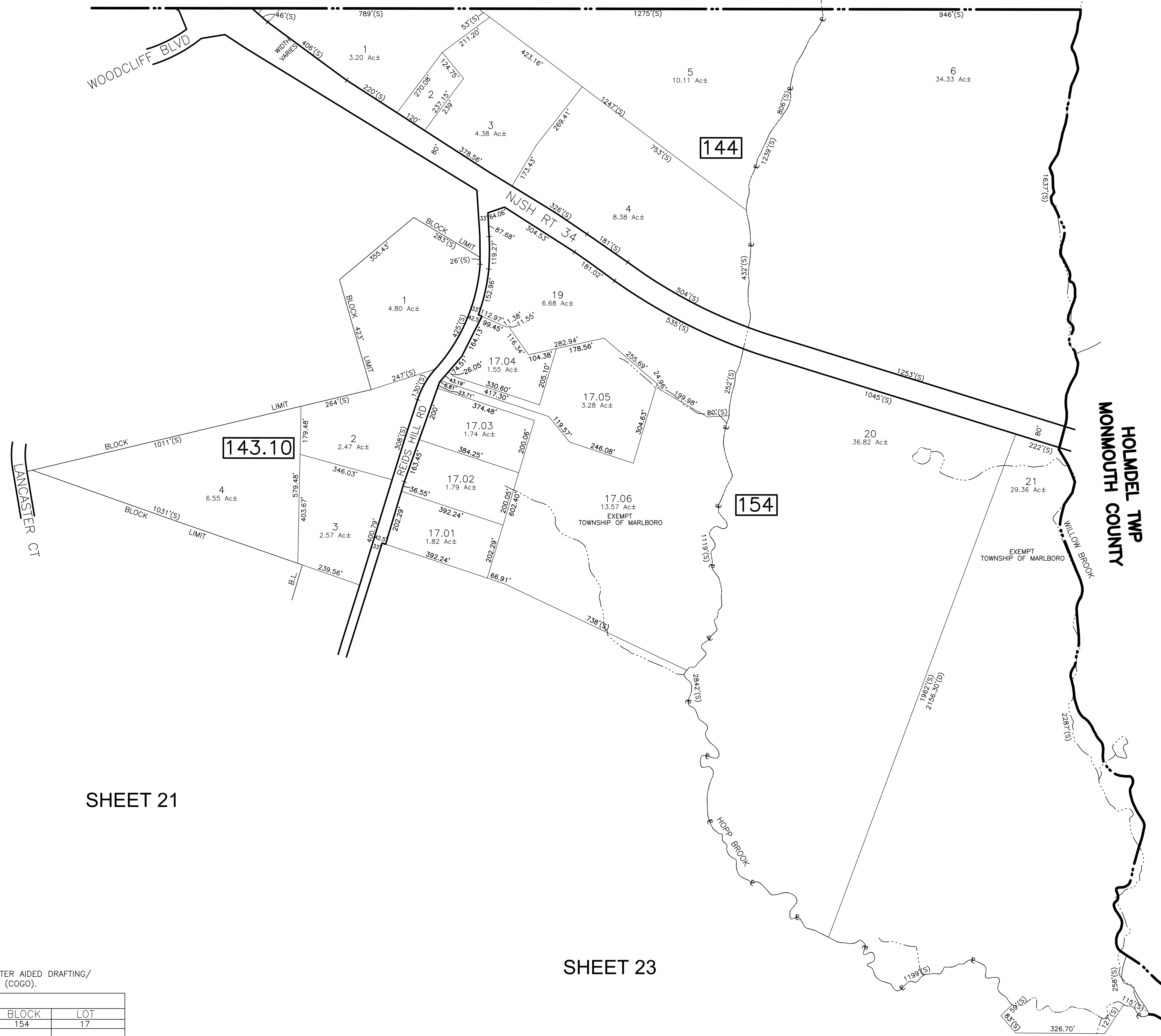
SHEET 21

* THIS SHEET HAS BEEN DRAWN USING COMPUTER AIDED DRAFTING/ DESIGN (CAD/D) AND COORDINATE GEOMETRY (COGO).



ABERDEEN TWP
MONMOUTH COUNTY

HOLMDEL TWP
MONMOUTH COUNTY



SHEET 9

SHEET 10

SHEET 11

SHEET 21

SHEET 23

SHEET 24

* THIS SHEET HAS BEEN DRAWN USING COMPUTER AIDED DRAFTING/
DESIGN (CAD/D) AND COORDINATE GEOMETRY (COGO).

REVISIONS				
DATE	BY	LIC. NO.	BLOCK	LOT
01/2020	ED CLAY	34842	154	17

THIS MAP HAS BEEN GIVEN A
FORMAL CERTIFICATION BY THE
DIVISION OF TAXATION ON
OCTOBER 24, 2008, SIGNED BY
SANTO C. DIDONATO, CTA AND
ASSIGNED SERIAL NUMBER 932

TAX MAP
TOWNSHIP OF MARLBORO

MONMOUTH COUNTY
SCALE: 1" = 200'
NEW JERSEY
DATE: JULY 2017

ARNOLD W. BARNETT

PROFESSIONAL ENGINEER AND LAND SURVEYOR
NEW JERSEY LICENSE NO. 14987
215 BELLEVUE AVENUE
HAMMONTON, NEW JERSEY 08037
CO#P 24GA2797300

TO SHOW CONDITIONS AS OF DECEMBER 2022

REVISIONS				
DATE	BY	LIC.NO	BLOCK	LOT
01/2020	ED CLAY	34842	119.01	30-31,39

OLD BRIDGE TOWNSHIP
MIDDLESEX COUNTY

119.08
1.55 Ac±

119.07

119.06

119.01
4.67 Ac±

119.02

119.05

119.04

119.03

119
186.25'

NOTE: RE: BLOCK 119.01, LOT(S) 21 & 22 (SHEET 2-BLOCK 119, LOTS 28)

THE OVERALL LINES AND DIMENSIONS SHOWN ARE PLOTTED IN ACCORDANCE WITH THE METES AND BOUNDS DESCRIPTIONS APPEARING IN THE LAST DEED OF RECORD FOR EACH PARCEL AND DO NOT PURPORT TO REPRESENT TITLE OR OWNERSHIP STATUS IN ANY MANNER. THESE SITUATIONS ARE SUBJECT TO SOLUTIONS BY THE PROPERTY OWNERS CONCERNED.

* THIS SHEET HAS BEEN DRAWN USING COMPUTER AIDED DRAFTING/DESIGN (CAD/D) AND COORDINATE GEOMETRY (COGO).

THIS MAP HAS BEEN GIVEN A FORMAL CERTIFICATION BY THE DIVISION OF TAXATION ON OCTOBER 24, 2008, SIGNED BY SANTO C. DIDONATO, CTA AND ASSIGNED SERIAL NUMBER 932

**TAX MAP
TOWNSHIP OF MARLBORO**

MONMOUTH COUNTY SCALE: 1" = 100' NEW JERSEY DATE: JULY 2017

ARNOLD W. BARNETT

PROFESSIONAL ENGINEER AND LAND SURVEYOR
NEW JERSEY LICENSE NO. 14987
215 BELLEVUE AVENUE
HAMMONTON, NEW JERSEY 08037
CO# 24GA27973000

SHEET 25

TO SHOW CONDITIONS AS OF DECEMBER 2022

DETAIL "A"
Gore & Deed Overlap with Blk 119, Lot 28
SCALE: 1" = 40'

SHEET 2

SHEET 25



SHEET 2

SHEET 25

THIS MAP HAS BEEN GIVEN A FORMAL CERTIFICATION BY THE DIVISION OF TAXATION ON OCTOBER 24, 2008, SIGNED BY SANTO C. DIDONATO, CTA AND ASSIGNED SERIAL NUMBER 932

TAX MAP
TOWNSHIP OF MARLBORO

MONMOUTH COUNTY NEW JERSEY
SCALE: 1" = 100' DATE: JULY 2017

ARNOLD W. BARNETT

PROFESSIONAL ENGINEER AND LAND SURVEYOR
NEW JERSEY LICENSE NO. 14987
215 BELLEVUE AVENUE
HAMMONTON, NEW JERSEY 08037
COAP 24GA2797300

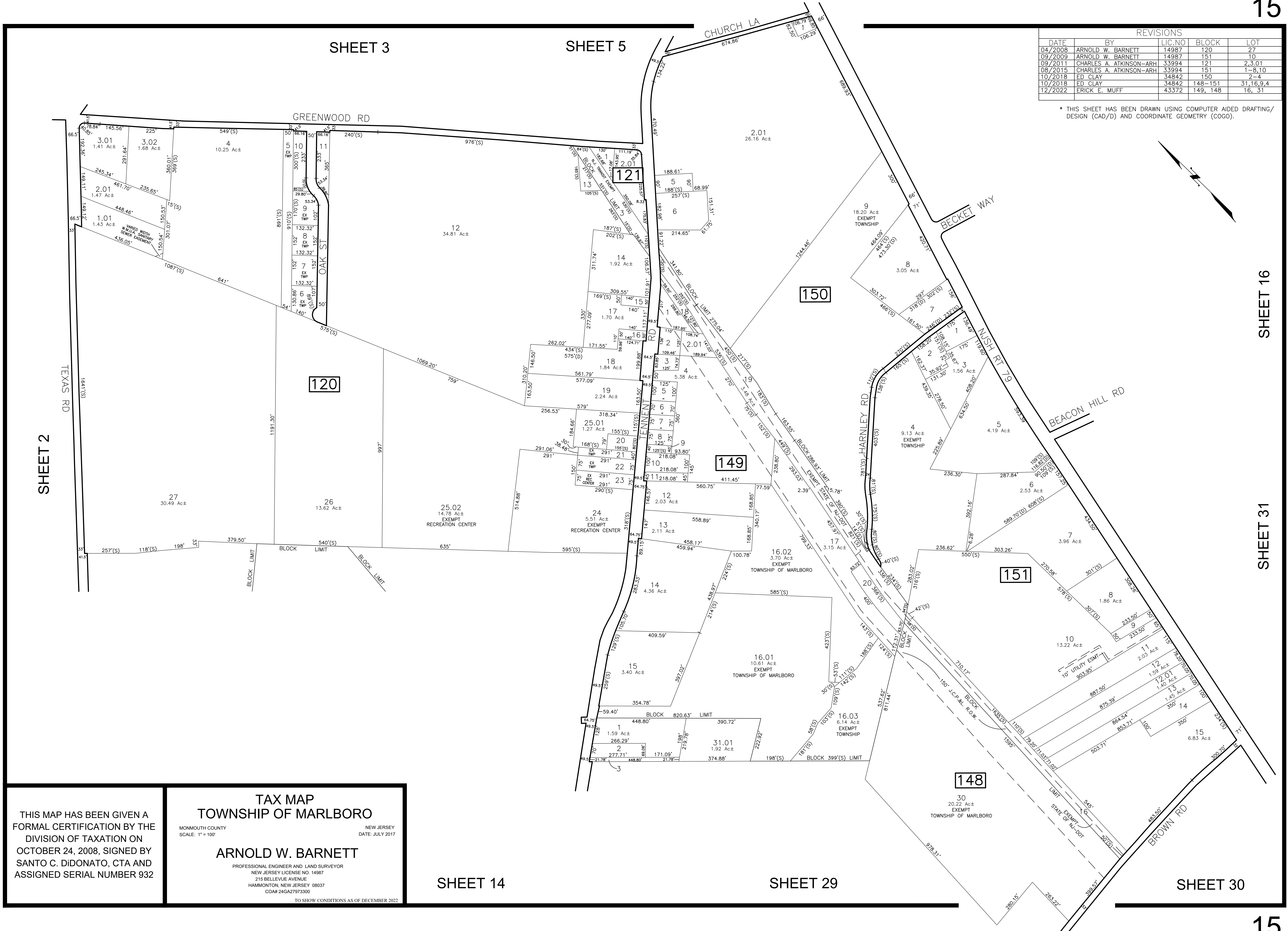

TO SHOW CONDITIONS AS OF DECEMBER 2022

REVISIONS				
DATE	BY	LIC. NO.	BLOCK	LOT
06/05/06	ARNOLD W. BARNETT	14987	120.02	37.01-37.02
04/2008	ARNOLD W. BARNETT	14987		28
12/2009	ARNOLD W. BARNETT	14987		42
09/2010	CHARLES A. ATKINSON	33994	120.02	31-36
12/2018	ED CLAY	34842	120	47
12/2022	ERICK E. MUFF	43372	120.02	38

SHEET 27
* THIS SHEET HAS BEEN DRAWN USING COMPUTER AIDED DRAFTING/ DESIGN (CAD/D) AND COORDINATE GEOMETRY (COGO).

REVISIONS				
DATE	BY	LIC. NO	BLOCK	LOT
04/2008	ARNOLD W. BARNETT	14987	120	27
09/2009	ARNOLD W. BARNETT	14987	151	10
09/2011	CHARLES A. ATKINSON-ARH	33994	121	2,3,01
08/2015	CHARLES A. ATKINSON-ARH	33994	151	1-8,10
10/2018	ED CLAY	34842	150	2-4
10/2018	ED CLAY	34842	148-151	31,16,9,4
12/2022	ERICK E. MUFF	43372	149, 148	16, 31

* THIS SHEET HAS BEEN DRAWN USING COMPUTER AIDED DRAFTING/ DESIGN (CAD/D) AND COORDINATE GEOMETRY (COGO).



SHEET 2

SHEET 3

SHEET 5

SHEET 16

SHEET 31

THIS MAP HAS BEEN GIVEN A FORMAL CERTIFICATION BY THE DIVISION OF TAXATION ON OCTOBER 24, 2008, SIGNED BY SANTO C. DIDONATO, CTA AND ASSIGNED SERIAL NUMBER 932

TAX MAP
TOWNSHIP OF MARLBORO

MONMOUTH COUNTY
SCALE: 1" = 100'

NEW JERSEY
DATE: JULY 2017

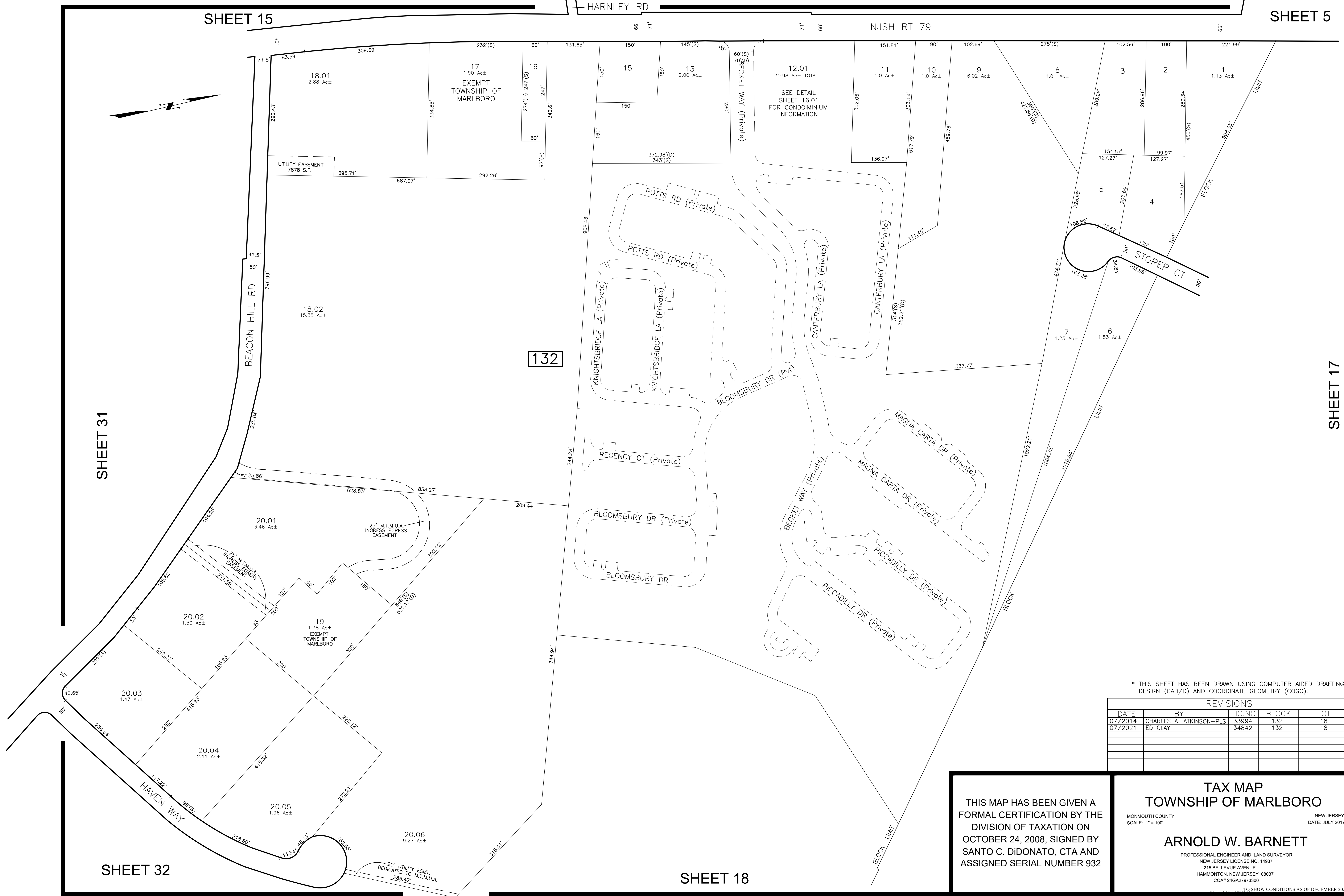
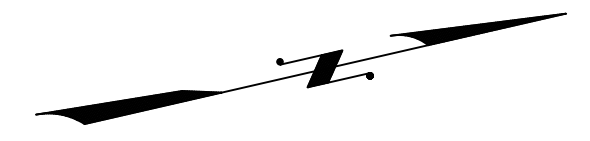
ARNOLD W. BARNETT
PROFESSIONAL ENGINEER AND LAND SURVEYOR
NEW JERSEY LICENSE NO. 14987
215 BELLEVUE AVENUE
HAMMONTON, NEW JERSEY 08037
COA# 24GA27973300

TO SHOW CONDITIONS AS OF DECEMBER 2022

SHEET 14

SHEET 29

SHEET 30



SHEET 31

SHEET 17

SHEET 32

SHEET 18

* THIS SHEET HAS BEEN DRAWN USING COMPUTER AIDED DRAFTING/ DESIGN (CAD/D) AND COORDINATE GEOMETRY (COGO).

REVISIONS				
DATE	BY	LIC. NO.	BLOCK	LOT
07/2014	CHARLES A. ATKINSON-PLS	33994	132	18
07/2021	ED CLAY	34842	132	18


THIS MAP HAS BEEN GIVEN A FORMAL CERTIFICATION BY THE DIVISION OF TAXATION ON OCTOBER 24, 2008, SIGNED BY SANTO C. DiDONATO, CTA AND ASSIGNED SERIAL NUMBER 932

TAX MAP
TOWNSHIP OF MARLBORO
 MONMOUTH COUNTY
 SCALE: 1" = 100'
 NEW JERSEY
 DATE: JULY 2017
ARNOLD W. BARNETT
 PROFESSIONAL ENGINEER AND LAND SURVEYOR
 NEW JERSEY LICENSE NO. 14987
 215 BELLEVUE AVENUE
 HAMMONTON, NEW JERSEY 08037
 COAP 24GA2797300
 TO SHOW CONDITIONS AS OF DECEMBER 2022

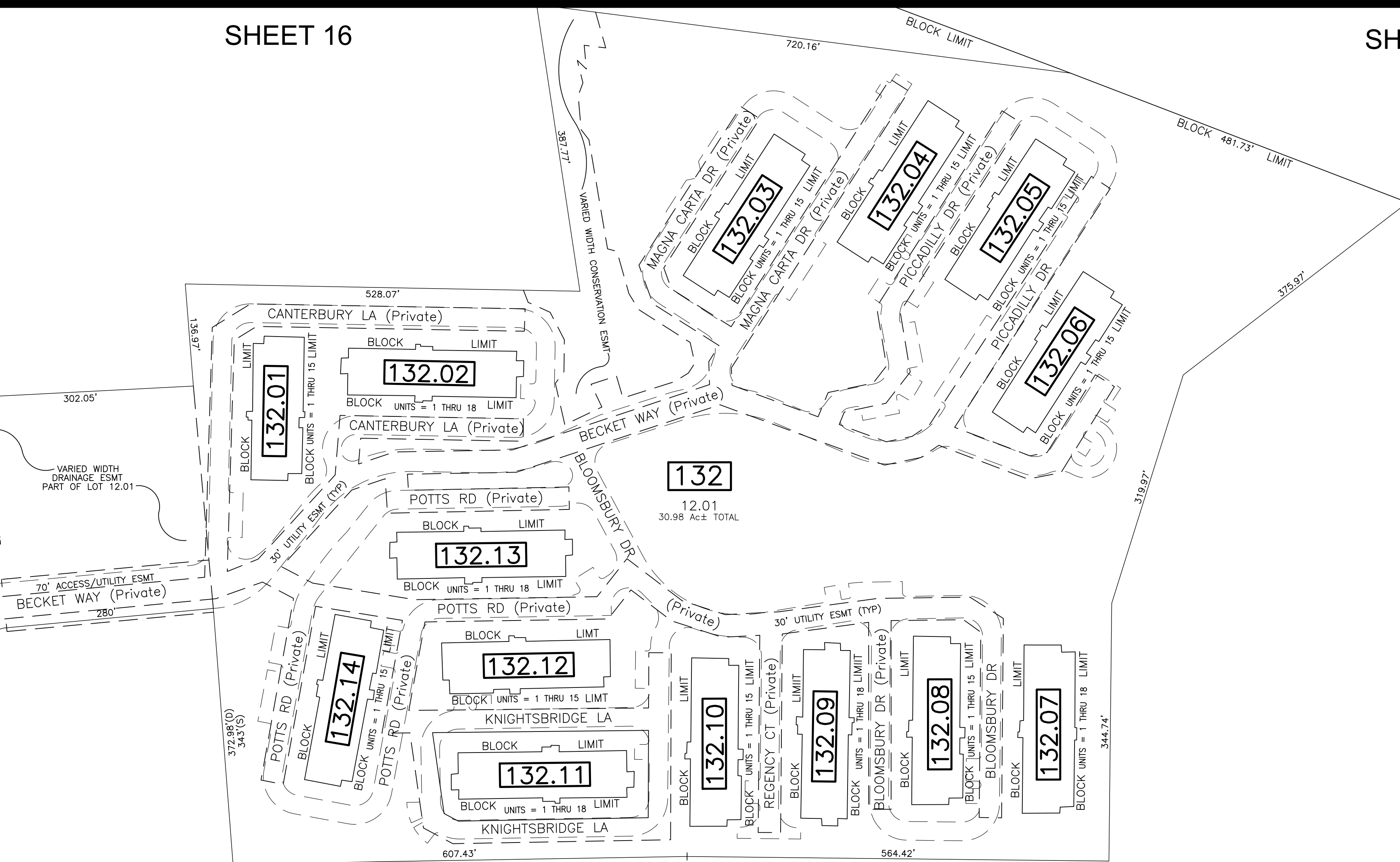
REVISIONS				
DATE	BY	LIC. NO.	BLOCK	LOT
10/2011	CHARLES A. ATKINSON-ARH	33994	Removed garage info	

SHEET 16

SHEET 17



HSN
 66'
 71'
 RT 79
 336(S)
 287.58(O)



SHEET 15

SHEET 18

BLOCK 132.01

1	2	3	4
5	6	7	8
THIRD LEVEL - 8 UNITS			
9	10	11	12
13	14	15	
SECOND LEVEL - 7 UNITS			

UNIT NO.	UNIT TYPE	SQ. FT.
1	D	1568
2	D	1568
3	D	1568
4	D	1568
5	D	1568
6	D	1568
7	D	1568
8	D	1568
9	D	1568
10	D	1568
11	D	1568
12	D	1568
13	D	1568
14	D	1568
15	D	1568

BLOCK 132.07

1	2	3	4	5
6	7	8	9	
THIRD LEVEL - 9 UNITS				
10	11	12	13	14
15	16	17	18	
SECOND LEVEL - 9 UNITS				

UNIT NO.	UNIT TYPE	SQ. FT.
1	C	1568
2	C	1568
3	C	1568
4	C	1568
5	C	1568
6	C	1568
7	C	1568
8	C	1568
9	C	1568
10	C	1568
11	C	1568
12	C	1568
13	C	1568
14	C	1568
15	C	1568
16	C	1568
17	C	1568
18	C	1568

BLOCK 132.03-132.06,
132.08, 132.10, 132.12,
132.14

1	2	3	4
5	6	7	8
THIRD LEVEL - 9 UNITS			
10	11	12	
13	14	15	
SECOND LEVEL - 6 UNITS			

UNIT NO.	UNIT TYPE	SQ. FT.
1	A	1568
2	A	1568
3	A	1568
4	A	1568
5	A	1568
6	A	1568
7	A	1568
8	A	1568
9	A	1568
10	A	1568
11	A	1568
12	A	1568
13	A	1568
14	A	1568
15	A	1568

BLOCK 132.02, 132.09
132.11, 132.13

1	2	3	4	5
6	7	8	9	
THIRD LEVEL - 9 UNITS				
10	11	12	13	14
15	16	17	18	
SECOND LEVEL - 9 UNITS				

UNIT NO.	UNIT TYPE	SQ. FT.
1	B	1568
2	B	1568
3	B	1568
4	B	1568
5	B	1568
6	B	1568
7	B	1568
8	B	1568
9	B	1568
10	B	1568
11	B	1568
12	B	1568
13	B	1568
14	B	1568
15	B	1568
16	B	1568
17	B	1568
18	B	1568

NOTE: LOT NUMBERS = UNIT NUMBERS

* THIS SHEET HAS BEEN DRAWN USING COMPUTER AIDED DRAFTING/ DESIGN (CAD/D) AND COORDINATE GEOMETRY (COGO).

SHEET 32

SHEET 16

THIS MAP HAS BEEN GIVEN A FORMAL CERTIFICATION BY THE DIVISION OF TAXATION ON OCTOBER 24, 2008, SIGNED BY SANTO C. DiDONATO, CTA AND ASSIGNED SERIAL NUMBER 932

TAX MAP
TOWNSHIP OF MARLBORO

MONMOUTH COUNTY
SCALE: 1" = 100'

NEW JERSEY
DATE: JULY 2017

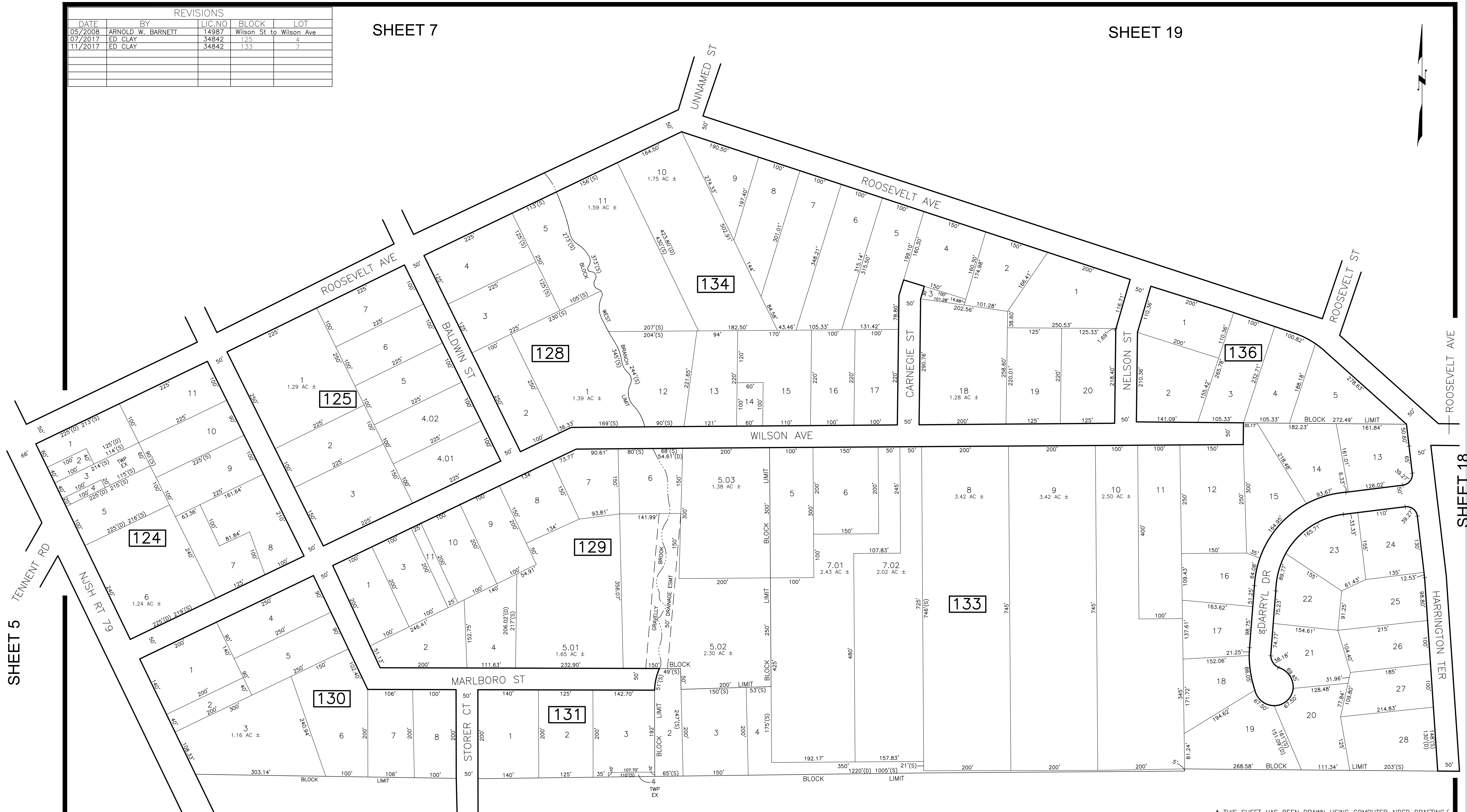
ARNOLD W. BARNETT
PROFESSIONAL ENGINEER AND LAND SURVEYOR
NEW JERSEY LICENSE NO. 14987
215 BELLEVUE AVENUE
HAMMONTON, NEW JERSEY 08037
CO#P 24GA27973300

TO SHOW CONDITIONS AS OF DECEMBER 2022

REVISIONS				
DATE	BY	LIC. NO.	BLOCK	LOT
05/2008	ARNOLD W. BARNETT	14987	Wilson St to Wilson Ave	
07/2017	ED CLAY	34842	125	4
11/2017	ED CLAY	34842	133	7

SHEET 7

SHEET 19



SHEET 5

SHEET 18

SHEET 16

SHEET 18

* THIS SHEET HAS BEEN DRAWN USING COMPUTER AIDED DRAFTING/ DESIGN (CAD/D) AND COORDINATE GEOMETRY (COGO).

THIS MAP HAS BEEN GIVEN A FORMAL CERTIFICATION BY THE DIVISION OF TAXATION ON OCTOBER 24, 2008, SIGNED BY SANTO C. DiDONATO, CTA AND ASSIGNED SERIAL NUMBER 932

TAX MAP
TOWNSHIP OF MARLBORO

MONMOUTH COUNTY
 SCALE: 1" = 100'

NEW JERSEY
 DATE: JULY 2017

ARNOLD W. BARNETT

PROFESSIONAL ENGINEER AND LAND SURVEYOR
 NEW JERSEY LICENSE NO. 14987
 215 BELLEVUE AVENUE
 HAMMONTON, NEW JERSEY 08037
 CO#A# 24GA27973300

TO SHOW CONDITIONS AS OF DECEMBER 2022

REVISIONS				
DATE	BY	LIC. NO.	BLOCK	LOT
12/2020	ED CLAY	34842	138	14.01-14.02



* THIS SHEET HAS BEEN DRAWN USING COMPUTER AIDED DRAFTING/ DESIGN (CAD/D) AND COORDINATE GEOMETRY (COGO).

TAX MAP
TOWNSHIP OF MARLBORO
 MONMOUTH COUNTY
 SCALE: 1" = 100'
 NEW JERSEY
 DATE: JULY 2017
ARNOLD W. BARNETT
 PROFESSIONAL ENGINEER AND LAND SURVEYOR
 NEW JERSEY LICENSE NO. 14987
 215 BELLEVUE AVENUE
 HAMMONTON, NEW JERSEY 08037
 COA# 24GA27973300
 TO SHOW CONDITIONS AS OF DECEMBER 2022

THIS MAP HAS BEEN GIVEN A FORMAL CERTIFICATION BY THE DIVISION OF TAXATION ON OCTOBER 24, 2008, SIGNED BY SANTO C. DIDONATO, CTA AND ASSIGNED SERIAL NUMBER 932

SHEET 16

SHEET 16

SHEET 17

SHEET 19

SHEET 32

SHEET 32


SHEET 20

SHEET 19

REVISIONS				
DATE	BY	LIC. NO.	BLOCK	LOT
03/2021	ED CLAY	34842	153	68-75
12/2022	ERICK E. MUFF	43372	153	69

SHEET 18

SHEET 19



THIS MAP HAS BEEN GIVEN A FORMAL CERTIFICATION BY THE DIVISION OF TAXATION ON OCTOBER 24, 2008, SIGNED BY SANTO C. DIDONATO, CTA AND ASSIGNED SERIAL NUMBER 932

TAX MAP
TOWNSHIP OF MARLBORO
 MONMOUTH COUNTY NEW JERSEY
 SCALE: 1" = 100' DATE: JULY 2017
ARNOLD W. BARNETT
 PROFESSIONAL ENGINEER AND LAND SURVEYOR
 NEW JERSEY LICENSE NO. 14987
 215 BELLEVUE AVENUE
 HAMMONTON, NEW JERSEY 08037
 COA# 24GA27973300
 TO SHOW CONDITIONS AS OF DECEMBER 2022

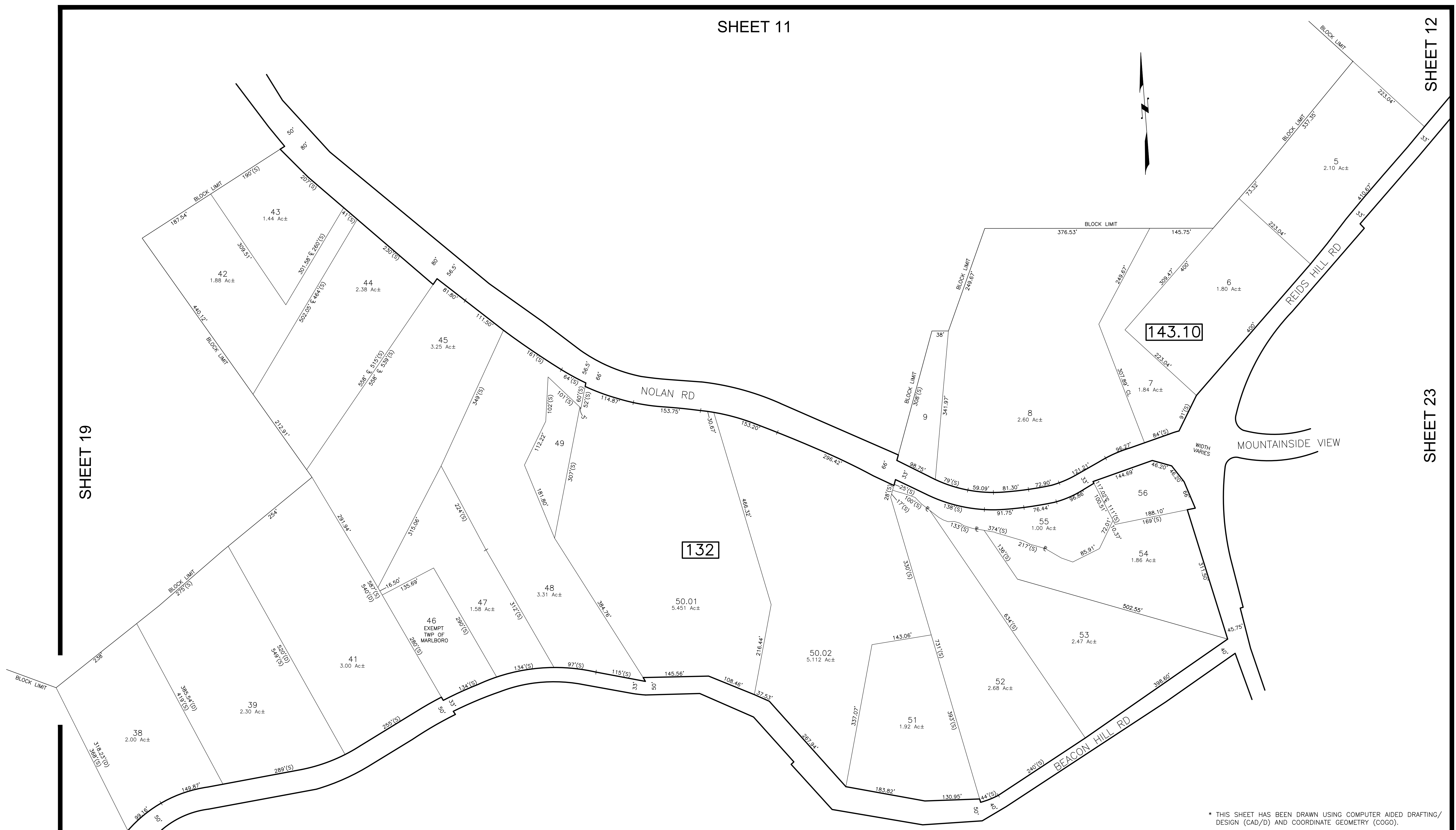
SHEET 33 SHEET 36 SHEET 37

* THIS SHEET HAS BEEN DRAWN USING COMPUTER AIDED DRAFTING/ DESIGN (CAD/D) AND COORDINATE GEOMETRY (COGO).

SHEET 19

SHEET 21

SHEET 22



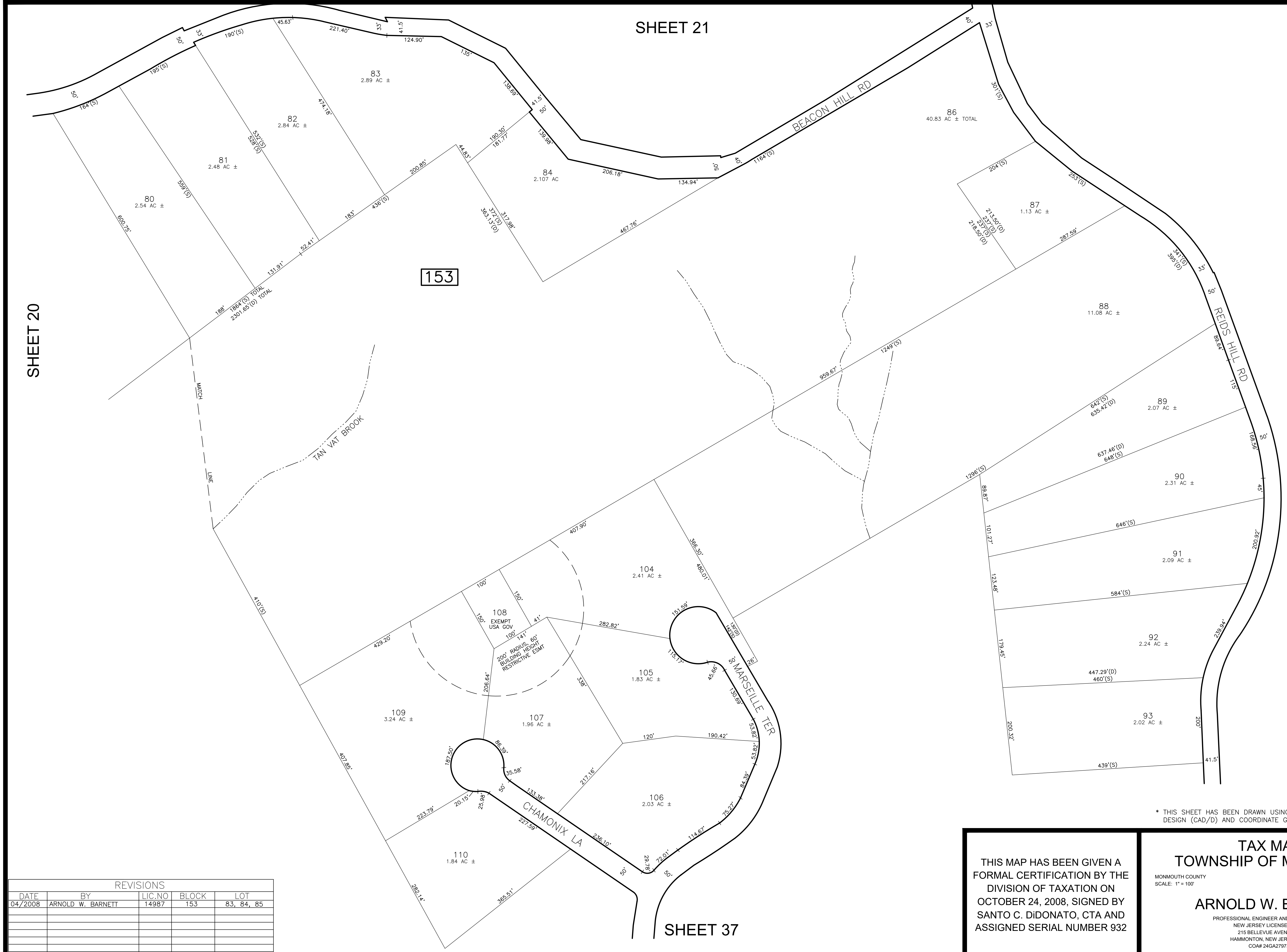
* THIS SHEET HAS BEEN DRAWN USING COMPUTER AIDED DRAFTING/ DESIGN (CAD/D) AND COORDINATE GEOMETRY (COGO).

REVISIONS				
DATE	BY	LIC. NO	BLOCK	LOT
04/2008	ARNOLD W. BARNETT	14987	132	50
06/2009	ARNOLD W. BARNETT	14987	132	49,50,01,50,02
07/2014	CHARLES A. ATKINSON	33994	132	47
03/2021	ED. CLAY	34842	132	42-45,48, R.O.W.

THIS MAP HAS BEEN GIVEN A FORMAL CERTIFICATION BY THE DIVISION OF TAXATION ON OCTOBER 24, 2008, SIGNED BY SANTO C. DiDONATO, CTA AND ASSIGNED SERIAL NUMBER 932

TAX MAP
TOWNSHIP OF MARLBORO
 MONMOUTH COUNTY
 SCALE: 1" = 100'
 NEW JERSEY
 DATE: JULY 2017
ARNOLD W. BARNETT
 PROFESSIONAL ENGINEER AND LAND SURVEYOR
 NEW JERSEY LICENSE NO. 14987
 215 BELLEVUE AVENUE
 HAMMONTON, NEW JERSEY 08037
 COA# 24GA27973300
 TO SHOW CONDITIONS AS OF DECEMBER 2022

SHEET 21



153

SHEET 20

SHEET 23

SHEET 24

SHEET 37

* THIS SHEET HAS BEEN DRAWN USING COMPUTER AIDED DRAFTING/ DESIGN (CAD/D) AND COORDINATE GEOMETRY (COGO).

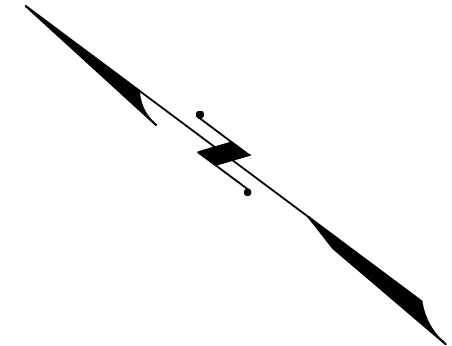
REVISIONS				
DATE	BY	LIC. NO.	BLOCK	LOT
04/2008	ARNOLD W. BARNETT	14987	153	83, 84, 85

THIS MAP HAS BEEN GIVEN A FORMAL CERTIFICATION BY THE DIVISION OF TAXATION ON OCTOBER 24, 2008, SIGNED BY SANTO C. DiDONATO, CTA AND ASSIGNED SERIAL NUMBER 932

TAX MAP
TOWNSHIP OF MARLBORO
 MONMOUTH COUNTY
 SCALE: 1" = 100'
 NEW JERSEY
 DATE: JULY 2017
ARNOLD W. BARNETT
 PROFESSIONAL ENGINEER AND LAND SURVEYOR
 NEW JERSEY LICENSE NO. 14987
 215 BELLEVUE AVENUE
 HAMMONTON, NEW JERSEY 08037
 CO#P 24GA27973300
 TO SHOW CONDITIONS AS OF DECEMBER 2022

REVISIONS				
DATE	BY	LIC.NO	BLOCK	LOT

SHEET 12



SHEET 12

SHEET 21

SHEET 24



SHEET 21

SHEET 22

THIS MAP HAS BEEN GIVEN A FORMAL CERTIFICATION BY THE DIVISION OF TAXATION ON OCTOBER 24, 2008, SIGNED BY SANTO C. DiDONATO, CTA AND ASSIGNED SERIAL NUMBER 932

* THIS SHEET HAS BEEN DRAWN USING COMPUTER AIDED DRAFTING/ DESIGN (CAD/D) AND COORDINATE GEOMETRY (COGO).

TAX MAP
TOWNSHIP OF MARLBORO

MONMOUTH COUNTY
SCALE: 1" = 100'

NEW JERSEY
DATE: JULY 2017

ARNOLD W. BARNETT
PROFESSIONAL ENGINEER AND LAND SURVEYOR
NEW JERSEY LICENSE NO. 14987
215 BELLEVUE AVENUE
HAMMONTON, NEW JERSEY 08037
CO# 24GA2797300

TO SHOW CONDITIONS AS OF DECEMBER 2022

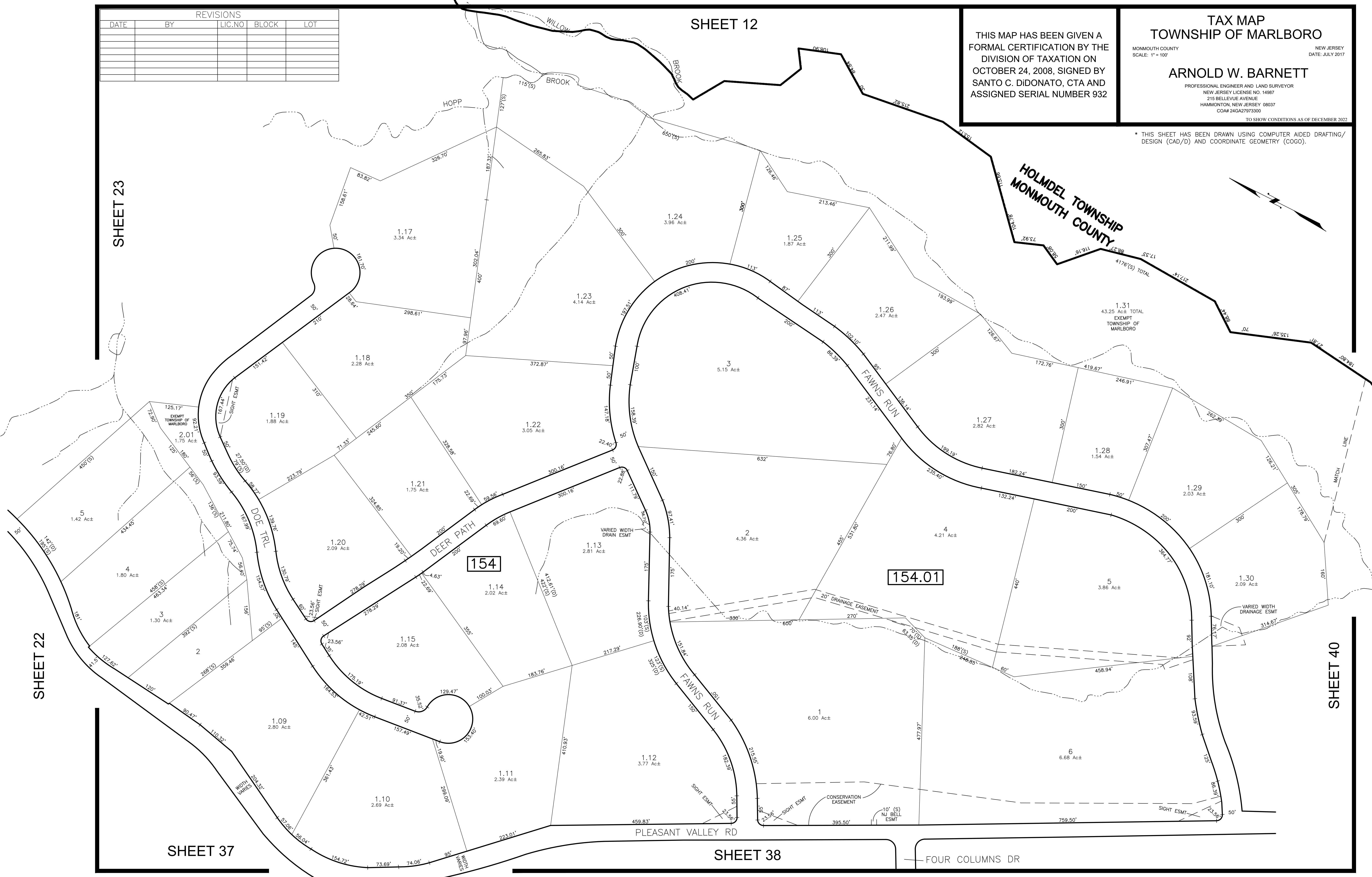
REVISIONS				
DATE	BY	LIC.NO	BLOCK	LOT

SHEET 12

THIS MAP HAS BEEN GIVEN A FORMAL CERTIFICATION BY THE DIVISION OF TAXATION ON OCTOBER 24, 2008, SIGNED BY SANTO C. DIDONATO, CTA AND ASSIGNED SERIAL NUMBER 932

TAX MAP
TOWNSHIP OF MARLBORO
 MONMOUTH COUNTY
 SCALE: 1" = 100'
 NEW JERSEY
 DATE: JULY 2017
ARNOLD W. BARNETT
 PROFESSIONAL ENGINEER AND LAND SURVEYOR
 NEW JERSEY LICENSE NO. 14987
 215 BELLEVUE AVENUE
 HAMMONTON, NEW JERSEY 08037
 CO#A# 24GA27973300
 TO SHOW CONDITIONS AS OF DECEMBER 2022

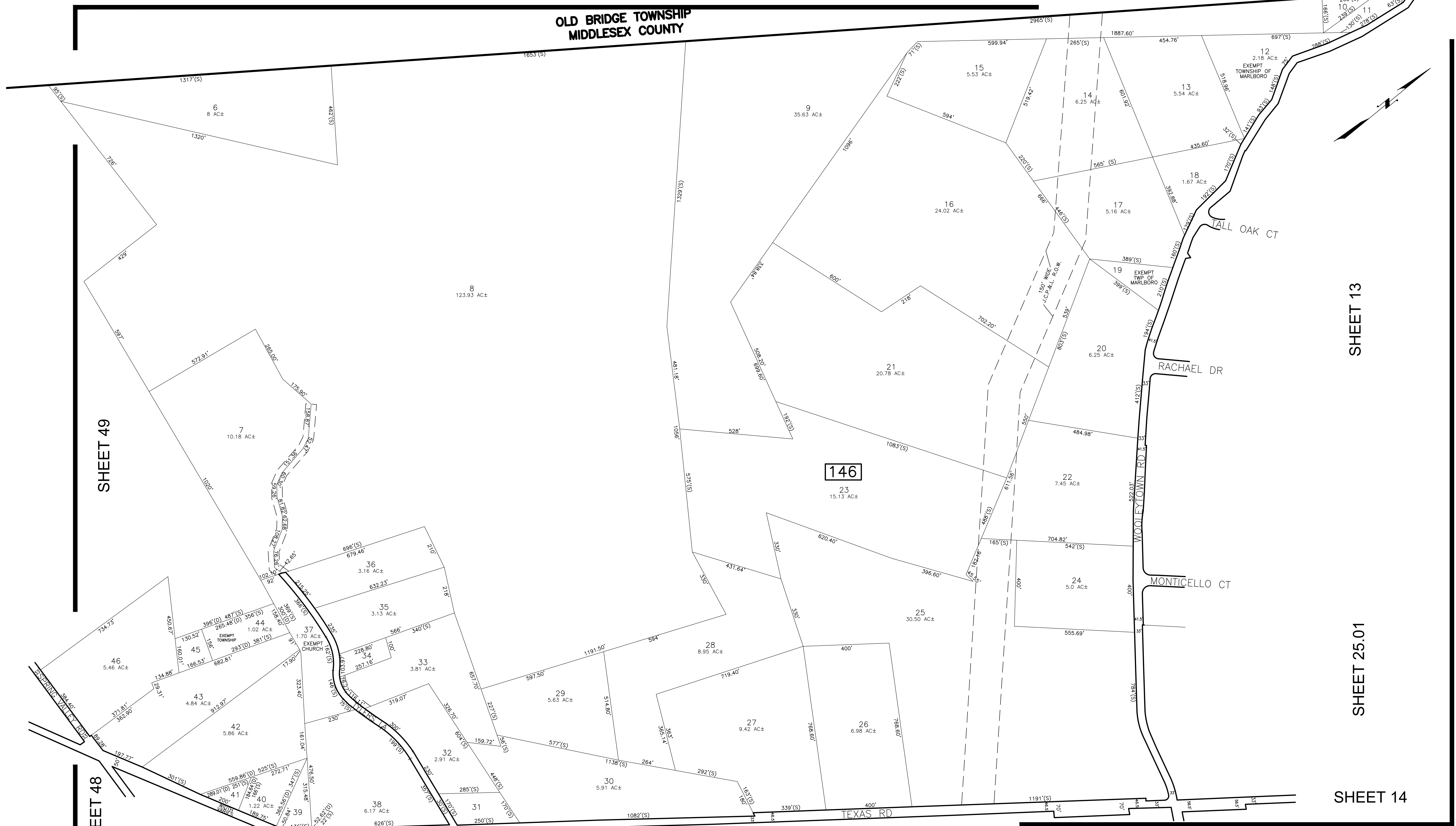
* THIS SHEET HAS BEEN DRAWN USING COMPUTER AIDED DRAFTING/ DESIGN (CAD/D) AND COORDINATE GEOMETRY (COGO).



154

154.01

OLD BRIDGE TOWNSHIP
MIDDLESEX COUNTY



SHEET 13

SHEET 25.01

SHEET 14

SHEET 49

SHEET 48

SHEET 26

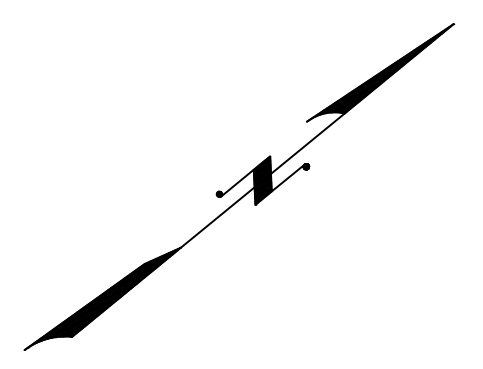
SHEET 27

REVISIONS				
DATE	BY	LIC. NO.	BLOCK	LOT
07/2017	ED CLAY	34842	119	31

THIS MAP HAS BEEN GIVEN A FORMAL CERTIFICATION BY THE DIVISION OF TAXATION ON OCTOBER 24, 2008, SIGNED BY SANTO C. DiDONATO, CTA AND ASSIGNED SERIAL NUMBER 932

TAX MAP
TOWNSHIP OF MARLBORO
MONMOUTH COUNTY
SCALE: 1" = 200'
NEW JERSEY
DATE: JULY 2017
ARNOLD W. BARNETT
PROFESSIONAL ENGINEER AND LAND SURVEYOR
NEW JERSEY LICENSE NO. 14987
215 BELLEVUE AVENUE
HAMMONTON, NEW JERSEY 08037
COAP 24GA2797300
TO SHOW CONDITIONS AS OF DECEMBER 2022

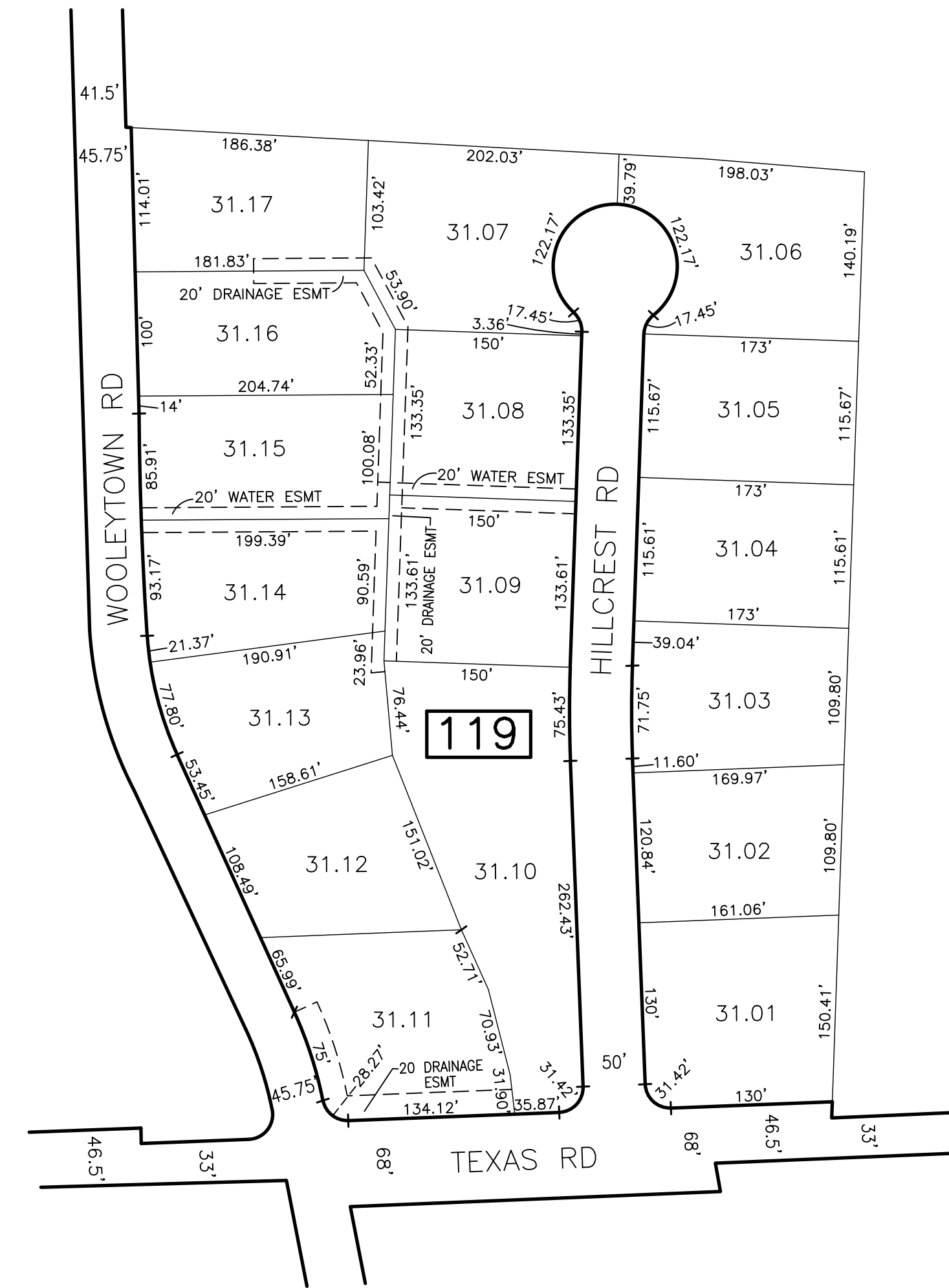
* THIS SHEET HAS BEEN DRAWN USING COMPUTER AIDED DRAFTING/ DESIGN (CAD/D) AND COORDINATE GEOMETRY (COGO).



SHEET 13

SHEET 25

SHEET 2



SHEET 27

SHEET 14

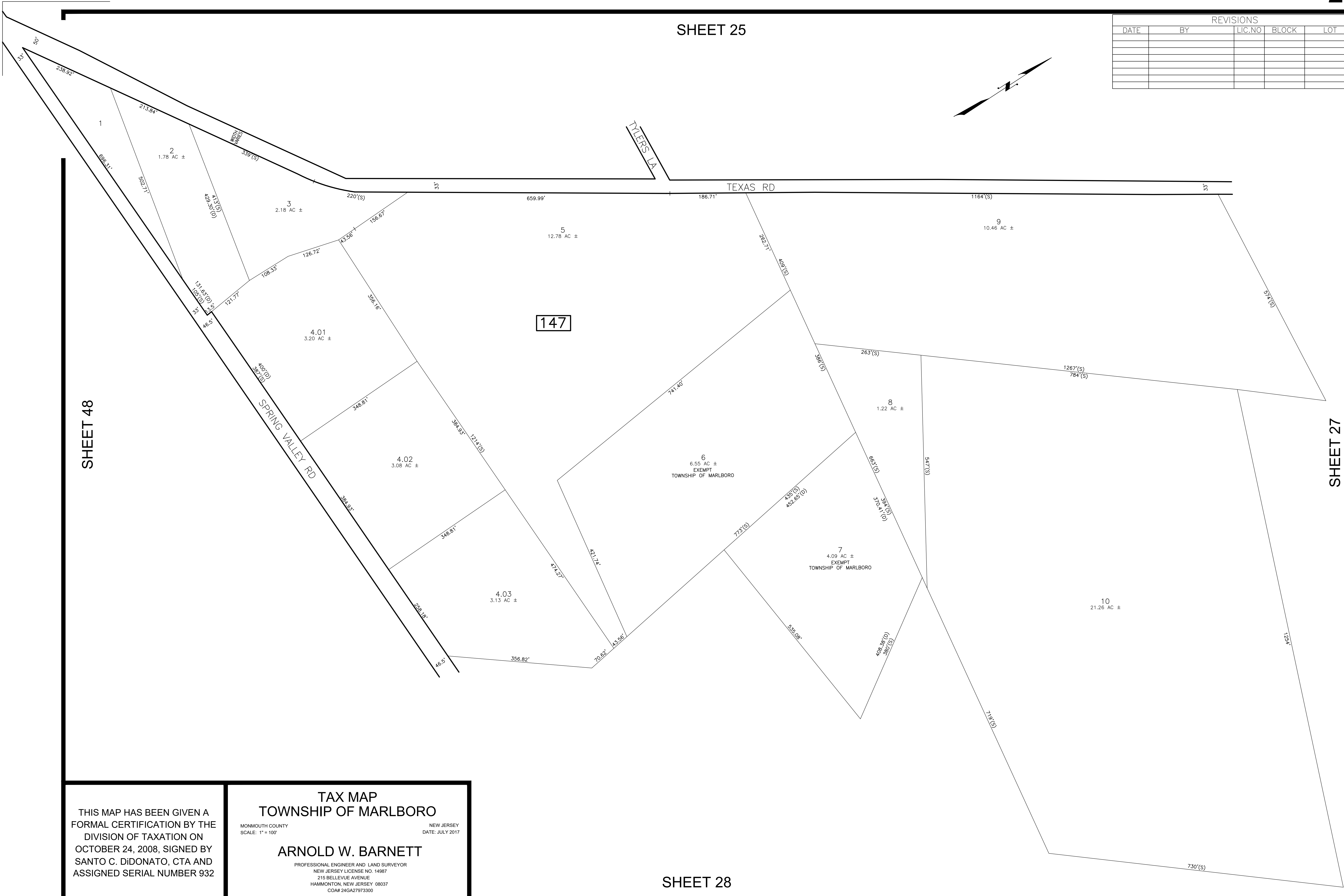
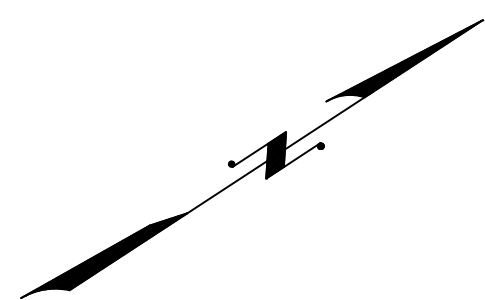
* THIS SHEET HAS BEEN DRAWN USING COMPUTER AIDED DRAFTING/ DESIGN (CAD/D) AND COORDINATE GEOMETRY (COGO).

REVISIONS				
DATE	BY	LIC.NO	BLOCK	LOT

<p>THIS MAP HAS BEEN GIVEN A FORMAL CERTIFICATION BY THE DIVISION OF TAXATION ON OCTOBER 24, 2008, SIGNED BY SANTO C. DiDONATO, CTA AND ASSIGNED SERIAL NUMBER 932</p>	<p style="text-align: center;">TAX MAP TOWNSHIP OF MARLBORO</p> <p>MONMOUTH COUNTY SCALE: 1" = 100'</p> <p style="text-align: right;">NEW JERSEY DATE: JULY 2017</p> <p style="text-align: center;">ED CLAY LICENSED LAND SURVEYOR NEW JERSEY LICENSE NO. 34842 850 SO. WHITE HORSE PIKE HAMMONTON, NEW JERSEY 08037 CO#A# 24GA27973300</p> <p style="text-align: center; font-size: small;">TO SHOW CONDITIONS AS OF DECEMBER 2022</p>
--	--

SHEET 25

REVISIONS				
DATE	BY	LIC.NO	BLOCK	LOT



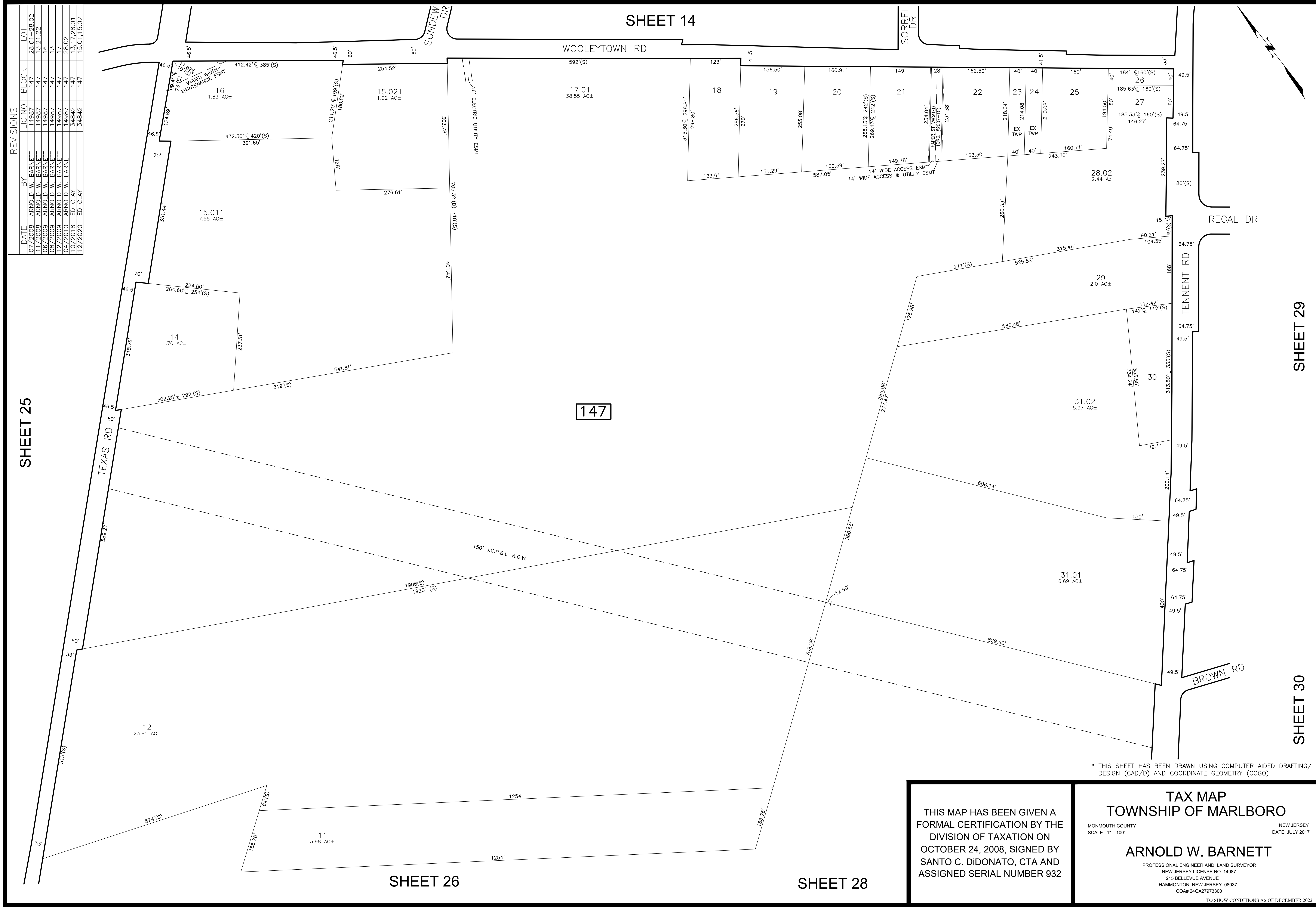
SHEET 48

SHEET 27

THIS MAP HAS BEEN GIVEN A FORMAL CERTIFICATION BY THE DIVISION OF TAXATION ON OCTOBER 24, 2008, SIGNED BY SANTO C. DIDONATO, CTA AND ASSIGNED SERIAL NUMBER 932

TAX MAP
TOWNSHIP OF MARLBORO
 MONMOUTH COUNTY NEW JERSEY
 SCALE: 1" = 100' DATE: JULY 2017
ARNOLD W. BARNETT
 PROFESSIONAL ENGINEER AND LAND SURVEYOR
 NEW JERSEY LICENSE NO. 14987
 215 BELLEVUE AVENUE
 HAMMONTON, NEW JERSEY 08037
 COA# 24GA27973300
 TO SHOW CONDITIONS AS OF DECEMBER 2022

SHEET 28



REVISIONS

DATE	BY	LIC. NO.	BLOCK	LOT
07/2008	ARNOLD W. BARNETT	14987	147	28.01-28.02
07/2008	ARNOLD W. BARNETT	14987	147	13.21,22
06/2008	ARNOLD W. BARNETT	14987	147	13
06/2008	ARNOLD W. BARNETT	14987	147	13
04/2010	ARNOLD W. BARNETT	14987	147	28.02
10/2018	ED. CLAY	34842	147	13.17,28.01
12/2020	ED. CLAY	34842	147	15.01,15.02

SHEET 25

SHEET 14

SHEET 29

SHEET 30

SHEET 26

SHEET 28

* THIS SHEET HAS BEEN DRAWN USING COMPUTER AIDED DRAFTING/ DESIGN (CAD/D) AND COORDINATE GEOMETRY (COGO).

THIS MAP HAS BEEN GIVEN A FORMAL CERTIFICATION BY THE DIVISION OF TAXATION ON OCTOBER 24, 2008, SIGNED BY SANTO C. DiDONATO, CTA AND ASSIGNED SERIAL NUMBER 932

TAX MAP
TOWNSHIP OF MARLBORO
 MONMOUTH COUNTY
 SCALE: 1" = 100'
 NEW JERSEY
 DATE: JULY 2017
ARNOLD W. BARNETT
 PROFESSIONAL ENGINEER AND LAND SURVEYOR
 NEW JERSEY LICENSE NO. 14987
 215 BELLEVUE AVENUE
 HAMMONTON, NEW JERSEY 08037
 COAP# 24GA27973300
 TO SHOW CONDITIONS AS OF DECEMBER 2022

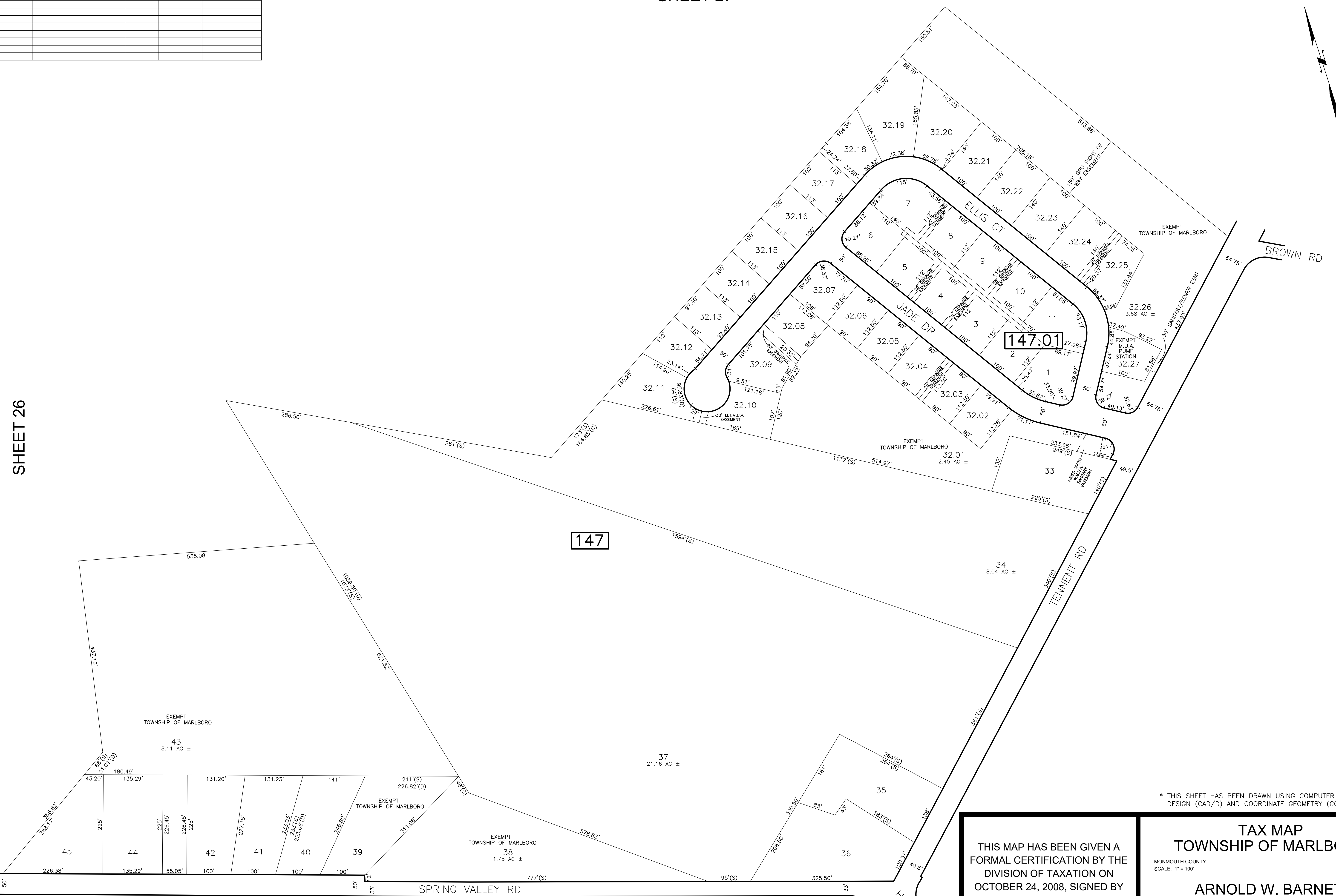
REVISIONS				
DATE	BY	LIC.NO	BLOCK	LOT

SHEET 27

SHEET 26

SHEET 29

SHEET 30



* THIS SHEET HAS BEEN DRAWN USING COMPUTER AIDED DRAFTING/ DESIGN (CAD/D) AND COORDINATE GEOMETRY (COGO).

THIS MAP HAS BEEN GIVEN A FORMAL CERTIFICATION BY THE DIVISION OF TAXATION ON OCTOBER 24, 2008, SIGNED BY SANTO C. DiDONATO, CTA AND ASSIGNED SERIAL NUMBER 932

TAX MAP
TOWNSHIP OF MARLBORO
 MONMOUTH COUNTY
 SCALE: 1" = 100'
 NEW JERSEY
 DATE: JULY 2017
ARNOLD W. BARNETT
 PROFESSIONAL ENGINEER AND LAND SURVEYOR
 NEW JERSEY LICENSE NO. 14987
 215 BELLEVUE AVENUE
 HAMMONTON, NEW JERSEY 08037
 COA# 24GA27973300

SHEET 48

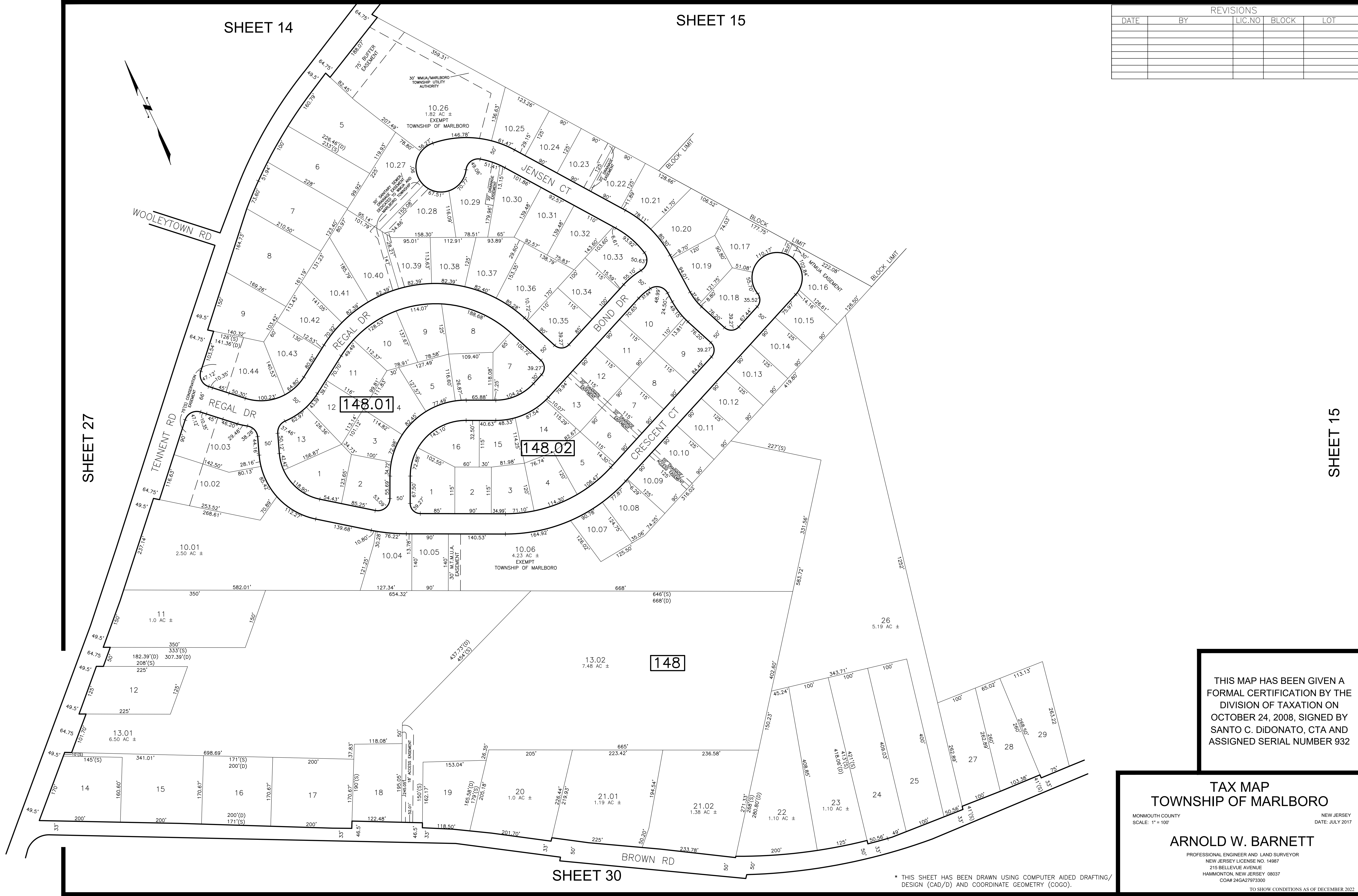
SHEET 47

TO SHOW CONDITIONS AS OF DECEMBER 2022

SHEET 14

SHEET 15

REVISIONS				
DATE	BY	LIC.NO	BLOCK	LOT



SHEET 27

SHEET 15

SHEET 30

THIS MAP HAS BEEN GIVEN A FORMAL CERTIFICATION BY THE DIVISION OF TAXATION ON OCTOBER 24, 2008, SIGNED BY SANTO C. DIDONATO, CTA AND ASSIGNED SERIAL NUMBER 932

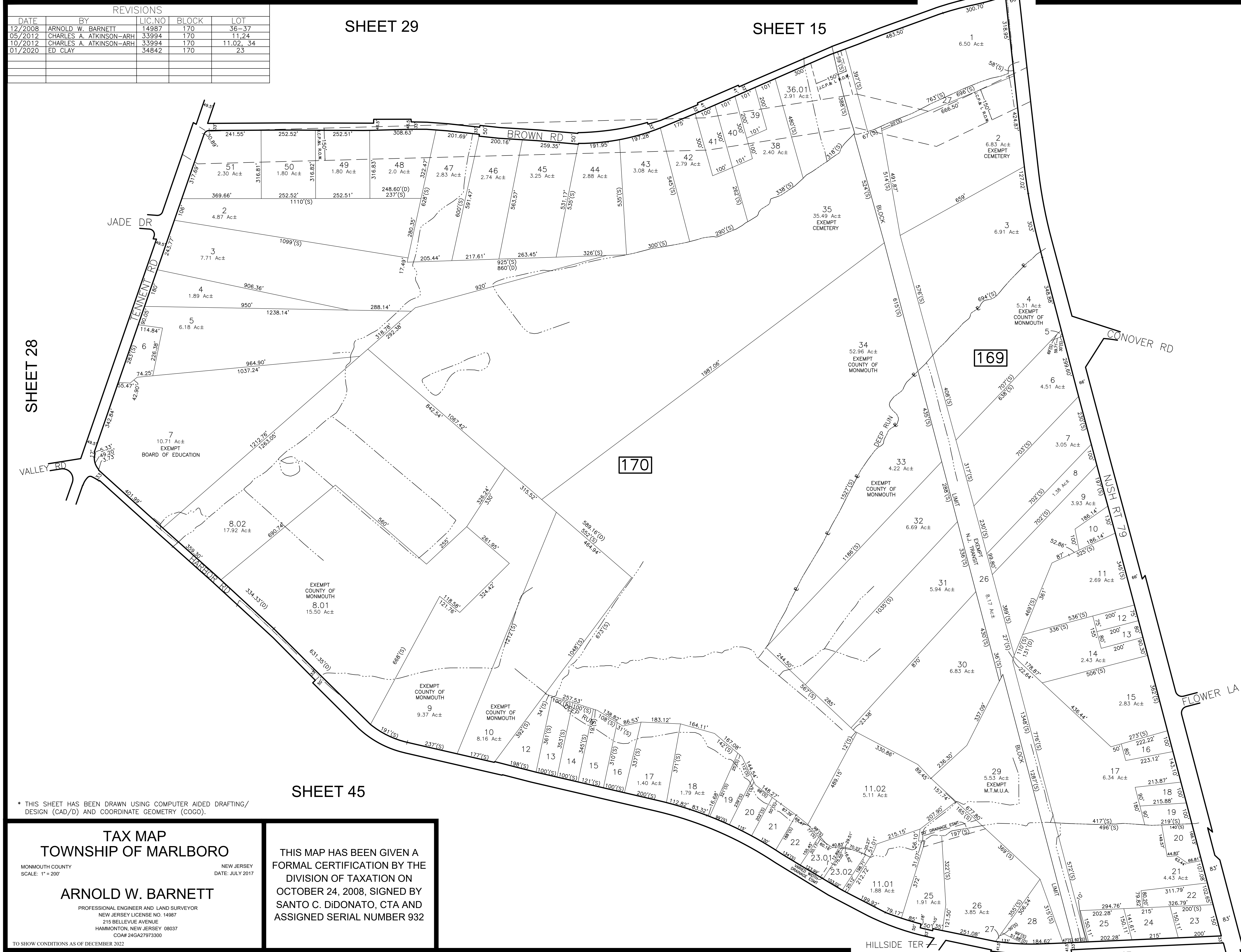

TAX MAP
TOWNSHIP OF MARLBORO

MONMOUTH COUNTY
SCALE: 1" = 100'

ARNOLD W. BARNETT
PROFESSIONAL ENGINEER AND LAND SURVEYOR
NEW JERSEY LICENSE NO. 14987
215 BELLEVUE AVENUE
HAMMONTON, NEW JERSEY 08037
COAP 24GA27973300

NEW JERSEY
DATE: JULY 2017

* THIS SHEET HAS BEEN DRAWN USING COMPUTER AIDED DRAFTING/ DESIGN (CAD/D) AND COORDINATE GEOMETRY (COGO).
TO SHOW CONDITIONS AS OF DECEMBER 2022



REVISIONS				
DATE	BY	LIC.NO	BLOCK	LOT
12/2008	ARNOLD W. BARNETT	14987	170	36-37
05/2012	CHARLES A. ATKINSON-ARH	33994	170	11,24
10/2012	CHARLES A. ATKINSON-ARH	33994	170	11.02, 34
01/2020	ED CLAY	34842	170	23

SHEET 29

SHEET 15

SHEET 45

SHEET 44

SHEET 28

* THIS SHEET HAS BEEN DRAWN USING COMPUTER AIDED DRAFTING/ DESIGN (CAD/D) AND COORDINATE GEOMETRY (COGO).

TAX MAP
TOWNSHIP OF MARLBORO
 MONMOUTH COUNTY NEW JERSEY
 SCALE: 1" = 200' DATE: JULY 2017
ARNOLD W. BARNETT
 PROFESSIONAL ENGINEER AND LAND SURVEYOR
 NEW JERSEY LICENSE NO. 14987
 215 BELLEVUE AVENUE
 HAMMINGTON, NEW JERSEY 08037
 COA# 24GA27973300

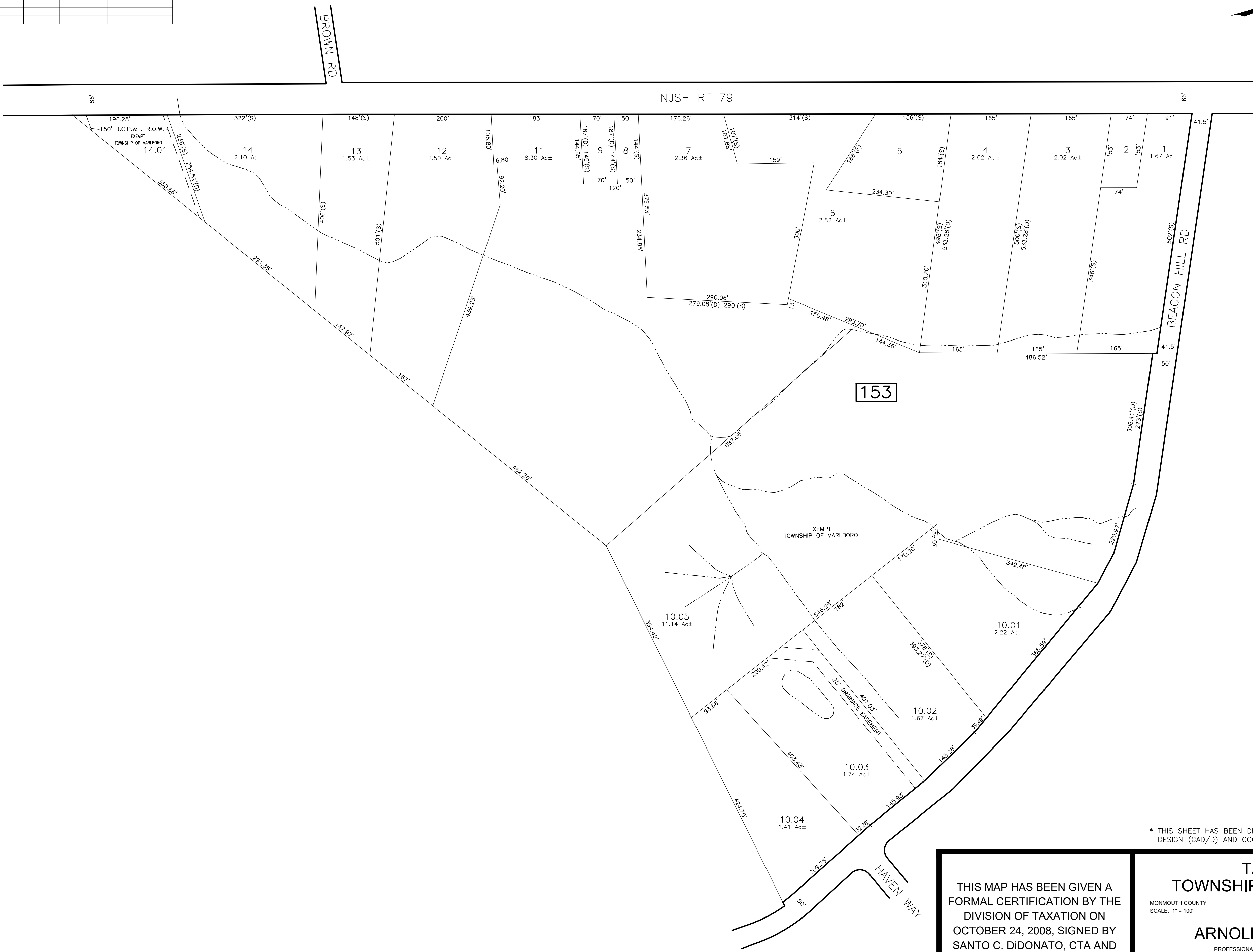

THIS MAP HAS BEEN GIVEN A FORMAL CERTIFICATION BY THE DIVISION OF TAXATION ON OCTOBER 24, 2008, SIGNED BY SANTO C. DIDONATO, CTA AND ASSIGNED SERIAL NUMBER 932

TO SHOW CONDITIONS AS OF DECEMBER 2022

REVISIONS				
DATE	BY	LIC.NO	BLOCK	LOT

SHEET 30

SHEET 15



SHEET 34

SHEET 16

SHEET 34

SHEET 32

* THIS SHEET HAS BEEN DRAWN USING COMPUTER AIDED DRAFTING/
DESIGN (CAD/D) AND COORDINATE GEOMETRY (COGO).

THIS MAP HAS BEEN GIVEN A FORMAL CERTIFICATION BY THE DIVISION OF TAXATION ON OCTOBER 24, 2008, SIGNED BY SANTO C. DiDONATO, CTA AND ASSIGNED SERIAL NUMBER 932

TAX MAP
TOWNSHIP OF MARLBORO
MONMOUTH COUNTY
SCALE: 1" = 100'
NEW JERSEY
DATE: JULY 2017
ARNOLD W. BARNETT
PROFESSIONAL ENGINEER AND LAND SURVEYOR
NEW JERSEY LICENSE NO. 14987
215 BELLEVUE AVENUE
HAMMONTON, NEW JERSEY 08037
CO# 24GA27973300
TO SHOW CONDITIONS AS OF DECEMBER 2022

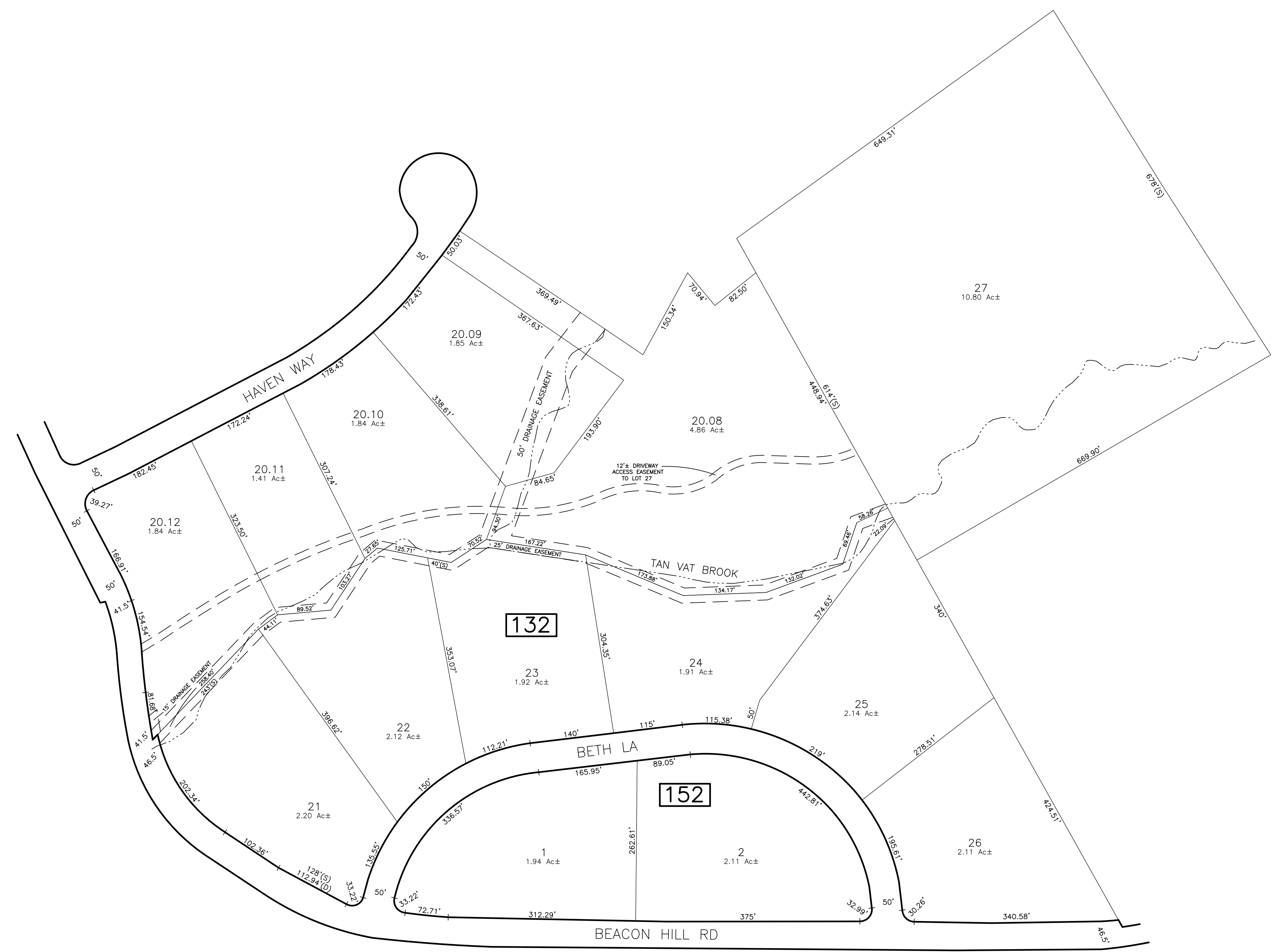
REVISIONS				
DATE	BY	LIC.NO	BLOCK	LOT

SHEET 16

SHEET 18

SHEET 20

SHEET 31



SHEET 34

SHEET 33

* THIS SHEET HAS BEEN DRAWN USING COMPUTER AIDED DRAFTING/ DESIGN (CAD/D) AND COORDINATE GEOMETRY (COGO).


THIS MAP HAS BEEN GIVEN A FORMAL CERTIFICATION BY THE DIVISION OF TAXATION ON OCTOBER 24, 2008, SIGNED BY SANTO C. DiDONATO, CTA AND ASSIGNED SERIAL NUMBER 932

TAX MAP
TOWNSHIP OF MARLBORO
 MONMOUTH COUNTY
 SCALE: 1" = 100'
 NEW JERSEY
 DATE: JULY 2017
ARNOLD W. BARNETT
 PROFESSIONAL ENGINEER AND LAND SURVEYOR
 NEW JERSEY LICENSE NO. 14987
 215 BELLEVUE AVENUE
 HAMMONTON, NEW JERSEY 08037
 COA# 24GA27973300
 TO SHOW CONDITIONS AS OF DECEMBER 2022

REVISIONS				
DATE	BY	LIC. NO	BLOCK	LOT
07/2008	ARNOLD W. BARNETT	14987	153	ASSORTED
12/2008	ARNOLD W. BARNETT	14987	153	49
03/2021	ED. CLAY	34842	153	67

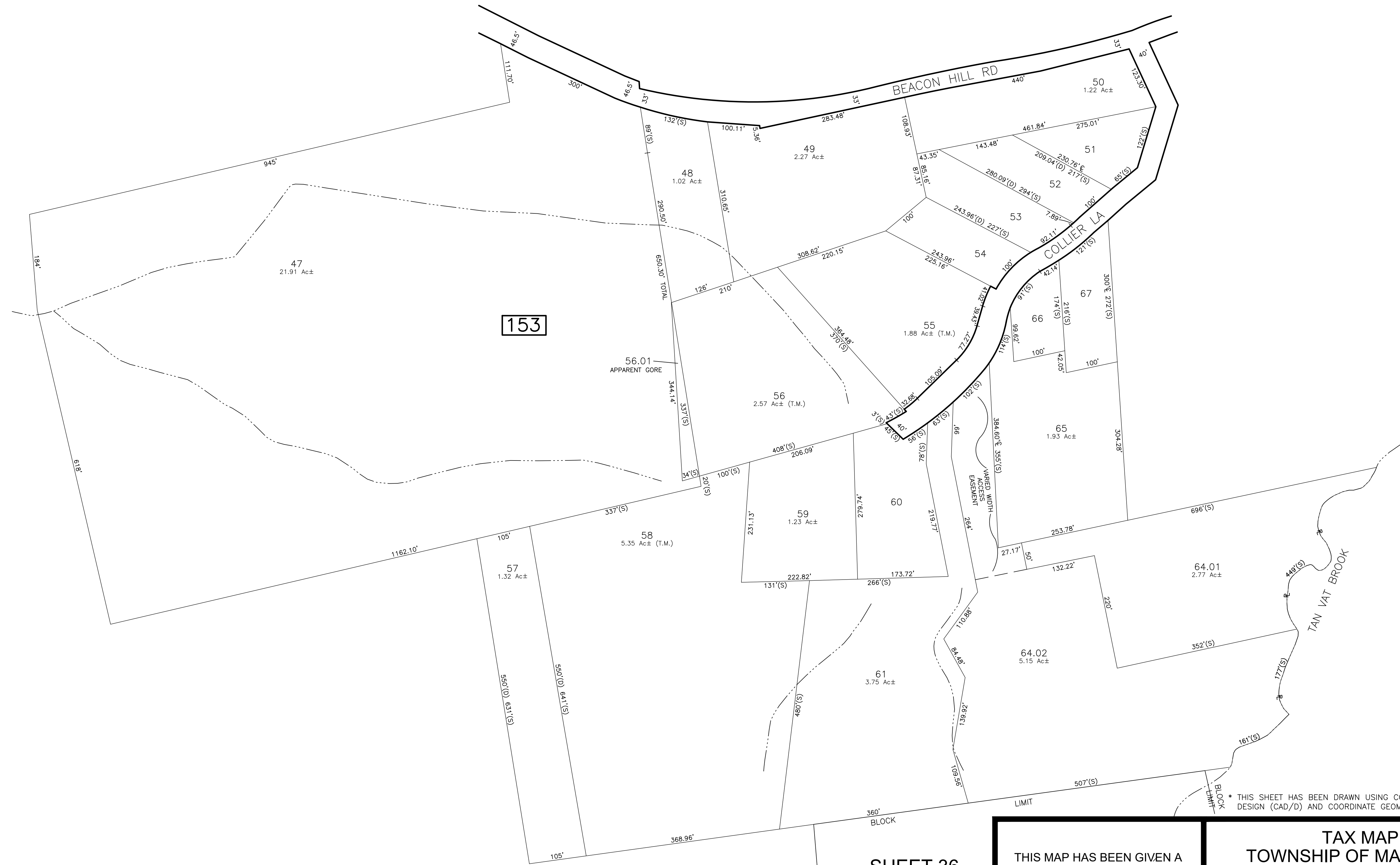
SHEET 32

SHEET 20



SHEET 20

SHEET 34



153

* THIS SHEET HAS BEEN DRAWN USING COMPUTER AIDED DRAFTING/ DESIGN (CAD/D) AND COORDINATE GEOMETRY (COGO).

SHEET 36

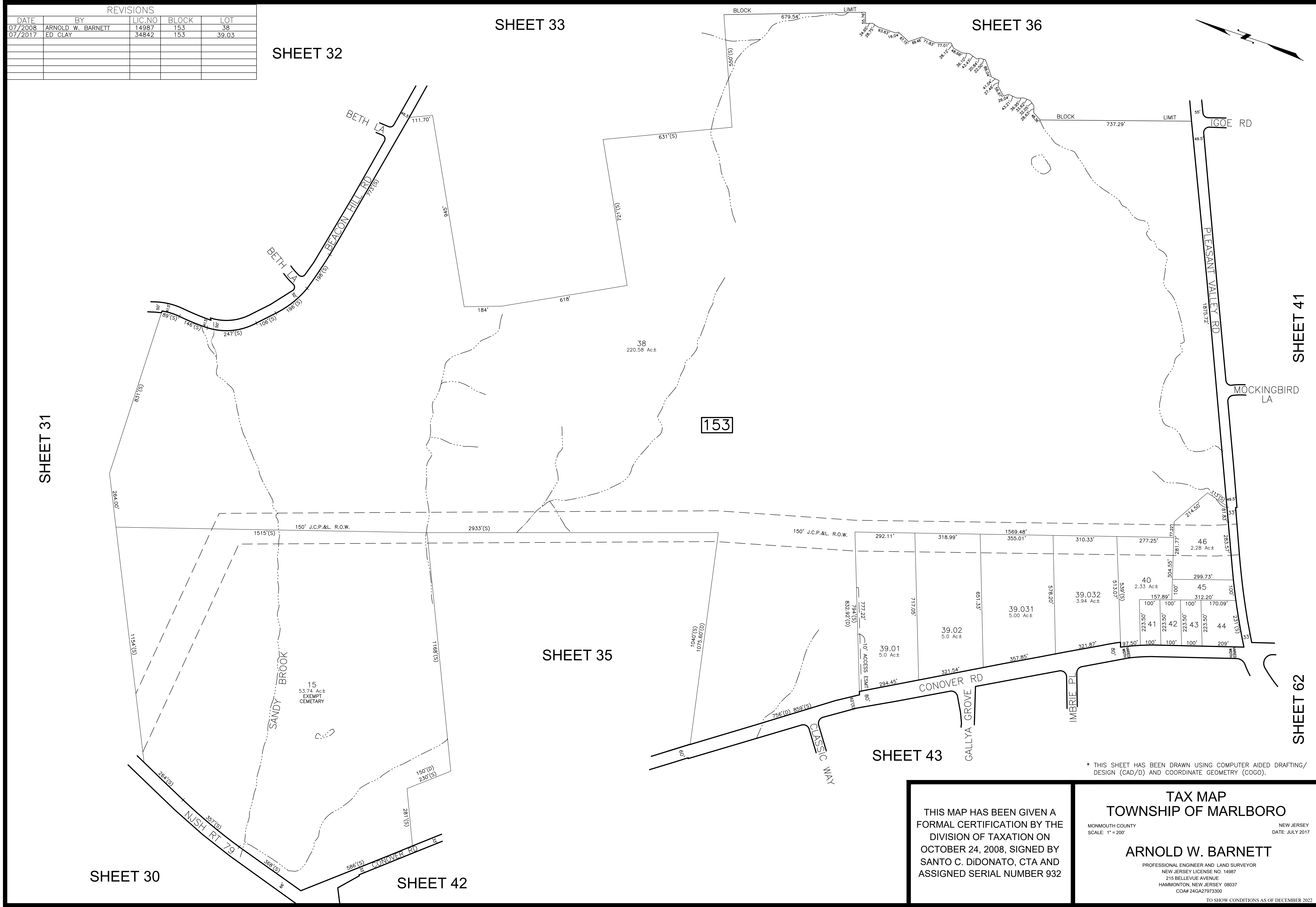
SHEET 34

THIS MAP HAS BEEN GIVEN A FORMAL CERTIFICATION BY THE DIVISION OF TAXATION ON OCTOBER 24, 2008, SIGNED BY SANTO C. DIDONATO, CTA AND ASSIGNED SERIAL NUMBER 932

TAX MAP
TOWNSHIP OF MARLBORO
 MONMOUTH COUNTY
 SCALE: 1" = 100'
 NEW JERSEY
 DATE: JULY 2017
ARNOLD W. BARNETT
 PROFESSIONAL ENGINEER AND LAND SURVEYOR
 NEW JERSEY LICENSE NO. 14987
 215 BELLEVUE AVENUE
 HAMMONTON, NEW JERSEY 08037
 CO# 24GA27973300

TO SHOW CONDITIONS AS OF DECEMBER 2022

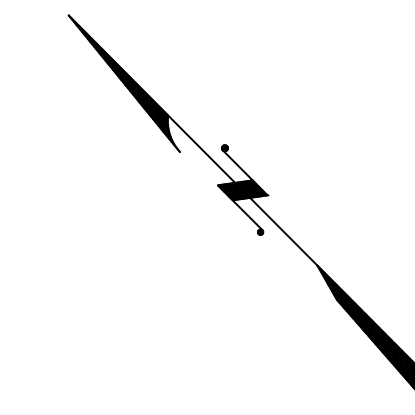
REVISIONS				
DATE	BY	LIC. NO.	BLOCK	LOT
07/2008	ARNOLD W. BARNETT	14987	153	38
07/2017	ED. CLAY	34842	153	39.03



* THIS SHEET HAS BEEN DRAWN USING COMPUTER AIDED DRAFTING/ DESIGN (CAD/D) AND COORDINATE GEOMETRY (COGO).

THIS MAP HAS BEEN GIVEN A FORMAL CERTIFICATION BY THE DIVISION OF TAXATION ON OCTOBER 24, 2008, SIGNED BY SANTO C. DiDONATO, CTA AND ASSIGNED SERIAL NUMBER 932

TAX MAP
TOWNSHIP OF MARLBORO
 MONMOUTH COUNTY
 SCALE: 1" = 200'
 NEW JERSEY
 DATE: JULY 2017
ARNOLD W. BARNETT
 PROFESSIONAL ENGINEER AND LAND SURVEYOR
 NEW JERSEY LICENSE NO. 14987
 215 BELLEVUE AVENUE
 HAMMONTON, NEW JERSEY 08037
 CO#P 24GAZ7973300
 TO SHOW CONDITIONS AS OF DECEMBER 2022

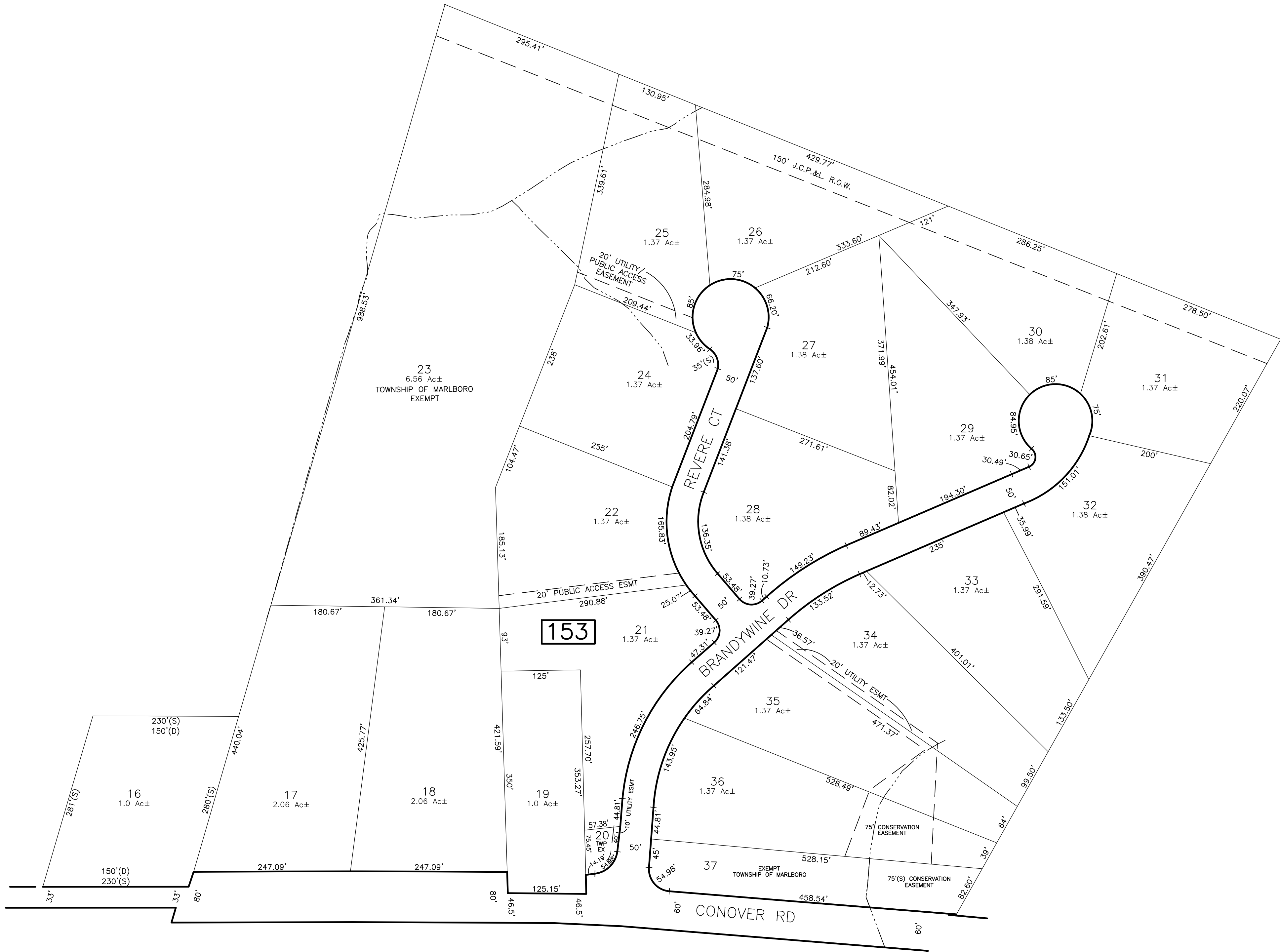


REVISIONS				
DATE	BY	LIC.NO	BLOCK	LOT

SHEET 34

SHEET 34

SHEET 34



153

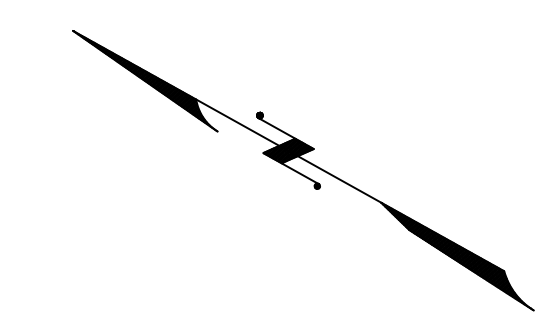
* THIS SHEET HAS BEEN DRAWN USING COMPUTER AIDED DRAFTING/ DESIGN (CAD/D) AND COORDINATE GEOMETRY (COGO).

THIS MAP HAS BEEN GIVEN A FORMAL CERTIFICATION BY THE DIVISION OF TAXATION ON OCTOBER 24, 2008, SIGNED BY SANTO C. DiDONATO, CTA AND ASSIGNED SERIAL NUMBER 932

TAX MAP
TOWNSHIP OF MARLBORO
 MONMOUTH COUNTY
 SCALE: 1" = 100'
 NEW JERSEY
 DATE: JULY 2017
ARNOLD W. BARNETT
 PROFESSIONAL ENGINEER AND LAND SURVEYOR
 NEW JERSEY LICENSE NO. 14987
 215 BELLEVUE AVENUE
 HAMMONTON, NEW JERSEY 08037
 CO#P 24GA2797300

SHEET 42

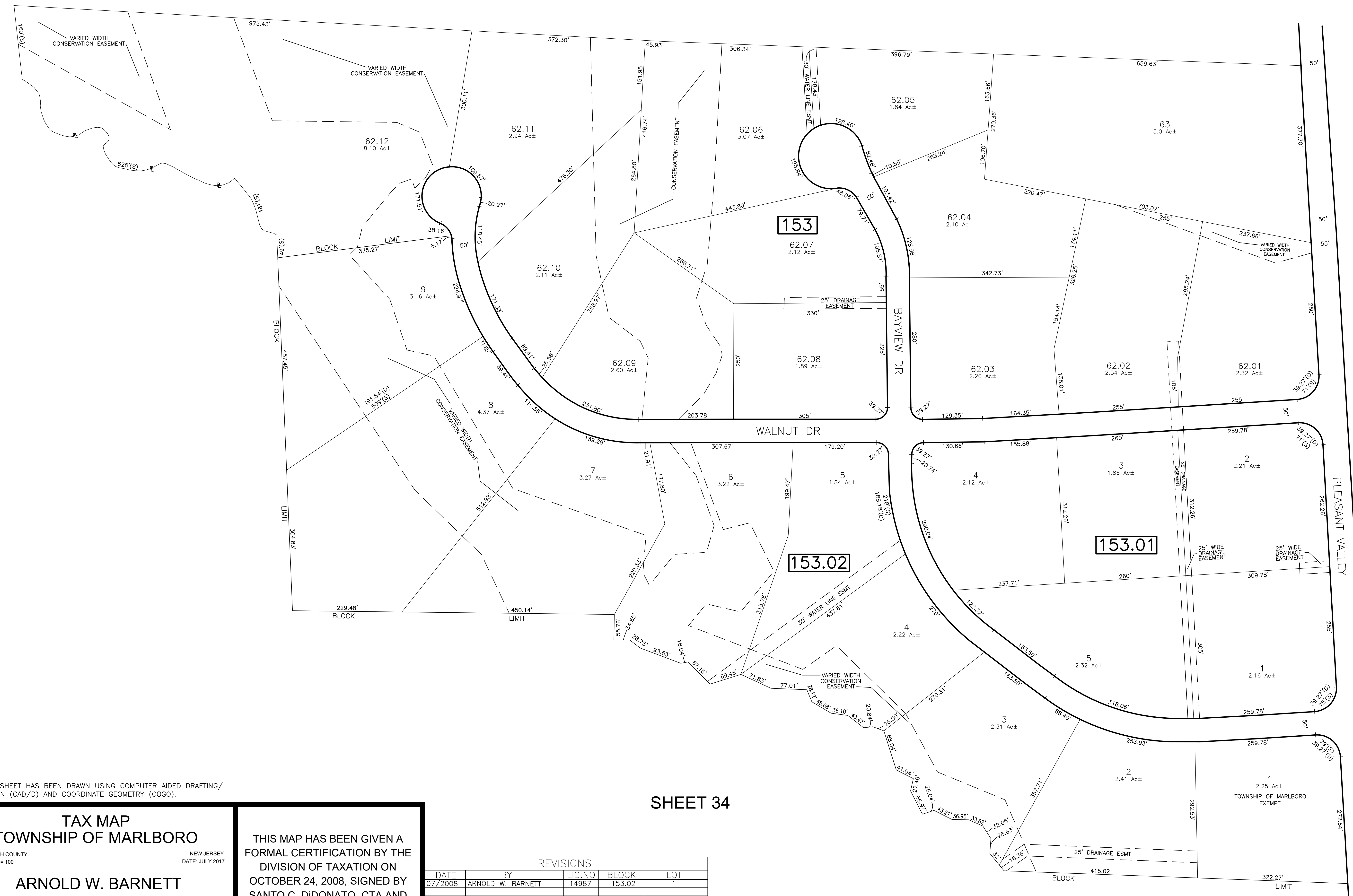
TO SHOW CONDITIONS AS OF DECEMBER 2022



SHEET 20

SHEET 33

SHEET 38



* THIS SHEET HAS BEEN DRAWN USING COMPUTER AIDED DRAFTING/ DESIGN (CAD/D) AND COORDINATE GEOMETRY (COGO).

SHEET 34

TAX MAP
TOWNSHIP OF MARLBORO

MONMOUTH COUNTY
SCALE: 1" = 100'

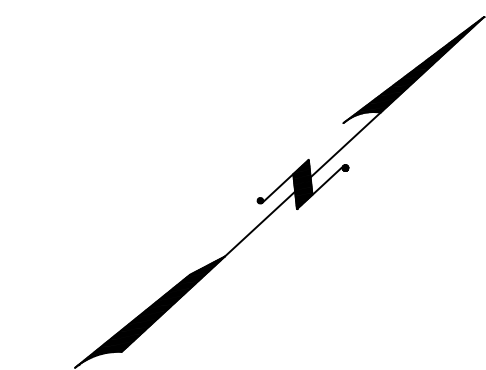
NEW JERSEY
DATE: JULY 2017

ARNOLD W. BARNETT
PROFESSIONAL ENGINEER AND LAND SURVEYOR
NEW JERSEY LICENSE NO. 14987
215 BELLEVUE AVENUE
HAMMONTON, NEW JERSEY 08037
COA# 24GA27973300

TO SHOW CONDITIONS AS OF DECEMBER 2022

THIS MAP HAS BEEN GIVEN A
FORMAL CERTIFICATION BY THE
DIVISION OF TAXATION ON
OCTOBER 24, 2008, SIGNED BY
SANTO C. DIDONATO, CTA AND
ASSIGNED SERIAL NUMBER 932

REVISIONS				
DATE	BY	LIC. NO	BLOCK	LOT
07/2008	ARNOLD W. BARNETT	14987	153.02	1



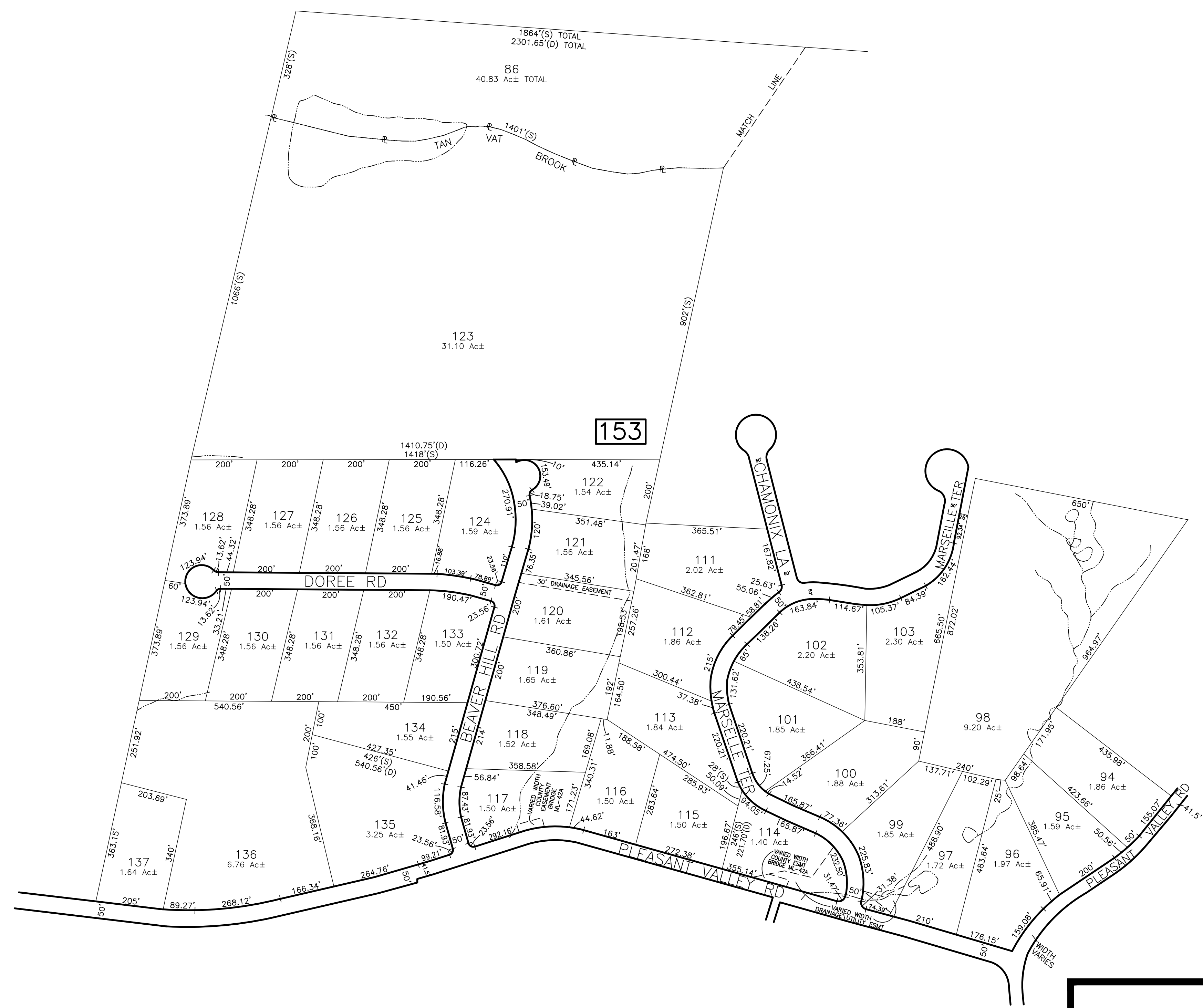
REVISIONS				
DATE	BY	LIC.NO	BLOCK	LOT

SHEET 20

SHEET 36

SHEET 22

SHEET 24



153

* THIS SHEET HAS BEEN DRAWN USING COMPUTER AIDED DRAFTING/ DESIGN (CAD/D) AND COORDINATE GEOMETRY (COGO).


THIS MAP HAS BEEN GIVEN A FORMAL CERTIFICATION BY THE DIVISION OF TAXATION ON OCTOBER 24, 2008, SIGNED BY SANTO C. DiDONATO, CTA AND ASSIGNED SERIAL NUMBER 932

TAX MAP
TOWNSHIP OF MARLBORO
 MONMOUTH COUNTY
 SCALE: 1" = 100'
 NEW JERSEY
 DATE: JULY 2017
ARNOLD W. BARNETT
 PROFESSIONAL ENGINEER AND LAND SURVEYOR
 NEW JERSEY LICENSE NO. 14987
 215 BELLEVUE AVENUE
 HAMMONTON, NEW JERSEY 08037
 CO#P 24GA2797300

SHEET 38

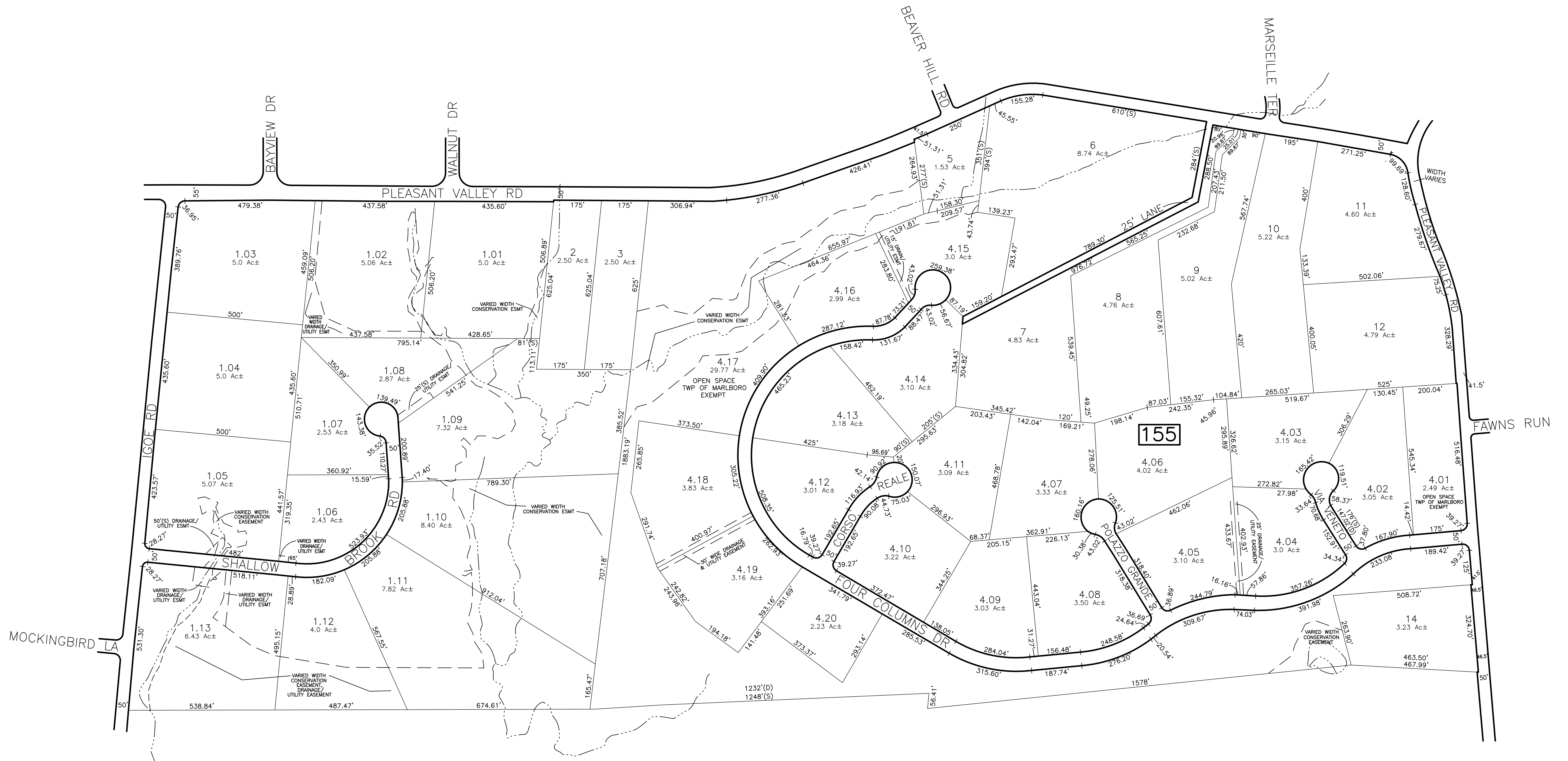
TO SHOW CONDITIONS AS OF DECEMBER 2022

REVISIONS				
DATE	BY	LIC. NO.	BLOCK	LOT
12/2021	ED CLAY	34842	155	14



SHEET 41

SHEET 24



SHEET 40

THIS MAP HAS BEEN GIVEN A FORMAL CERTIFICATION BY THE DIVISION OF TAXATION ON OCTOBER 24, 2008, SIGNED BY SANTO C. DiDONATO, CTA AND ASSIGNED SERIAL NUMBER 932

**TAX MAP
TOWNSHIP OF MARLBORO**

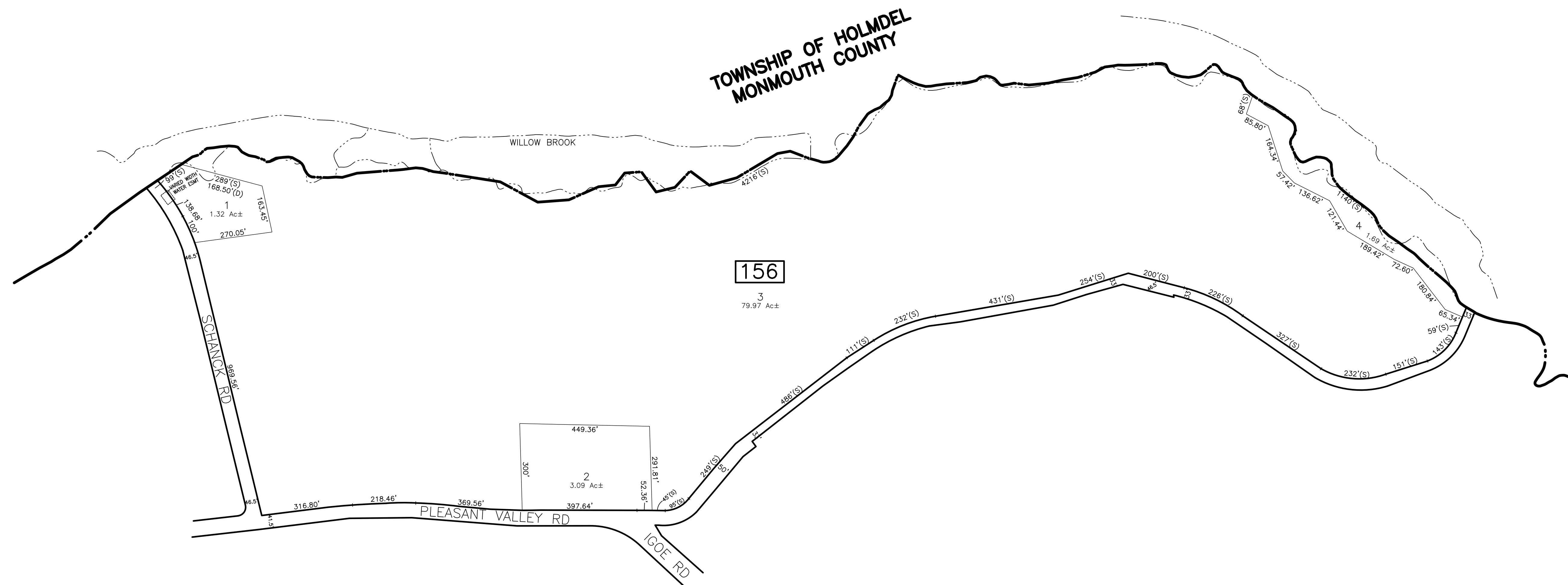

MONMOUTH COUNTY NEW JERSEY
SCALE: 1" = 200' DATE: JULY 2017

ARNOLD W. BARNETT

PROFESSIONAL ENGINEER AND LAND SURVEYOR
NEW JERSEY LICENSE NO. 14987
215 BELLEVUE AVENUE
HAMMONTON, NEW JERSEY 08037
CO#P 24GAZ797300

TO SHOW CONDITIONS AS OF DECEMBER 2022

REVISIONS				
DATE	BY	LIC. NO.	BLOCK	LOT
11/2008	ARNOLD W. BARNETT	14987	156	1
06/2009	ARNOLD W. BARNETT	14987	156	1



SHEET 40

SHEET 64

SHEET 40

SHEET 64

* THIS SHEET HAS BEEN DRAWN USING COMPUTER AIDED DRAFTING/ DESIGN (CAD/D) AND COORDINATE GEOMETRY (COGO).

THIS MAP HAS BEEN GIVEN A FORMAL CERTIFICATION BY THE DIVISION OF TAXATION ON OCTOBER 24, 2008, SIGNED BY SANTO C. DiDONATO, CTA AND ASSIGNED SERIAL NUMBER 932

TAX MAP
TOWNSHIP OF MARLBORO


MONMOUTH COUNTY
SCALE: 1" = 200'

NEW JERSEY
DATE: JULY 2017

ARNOLD W. BARNETT

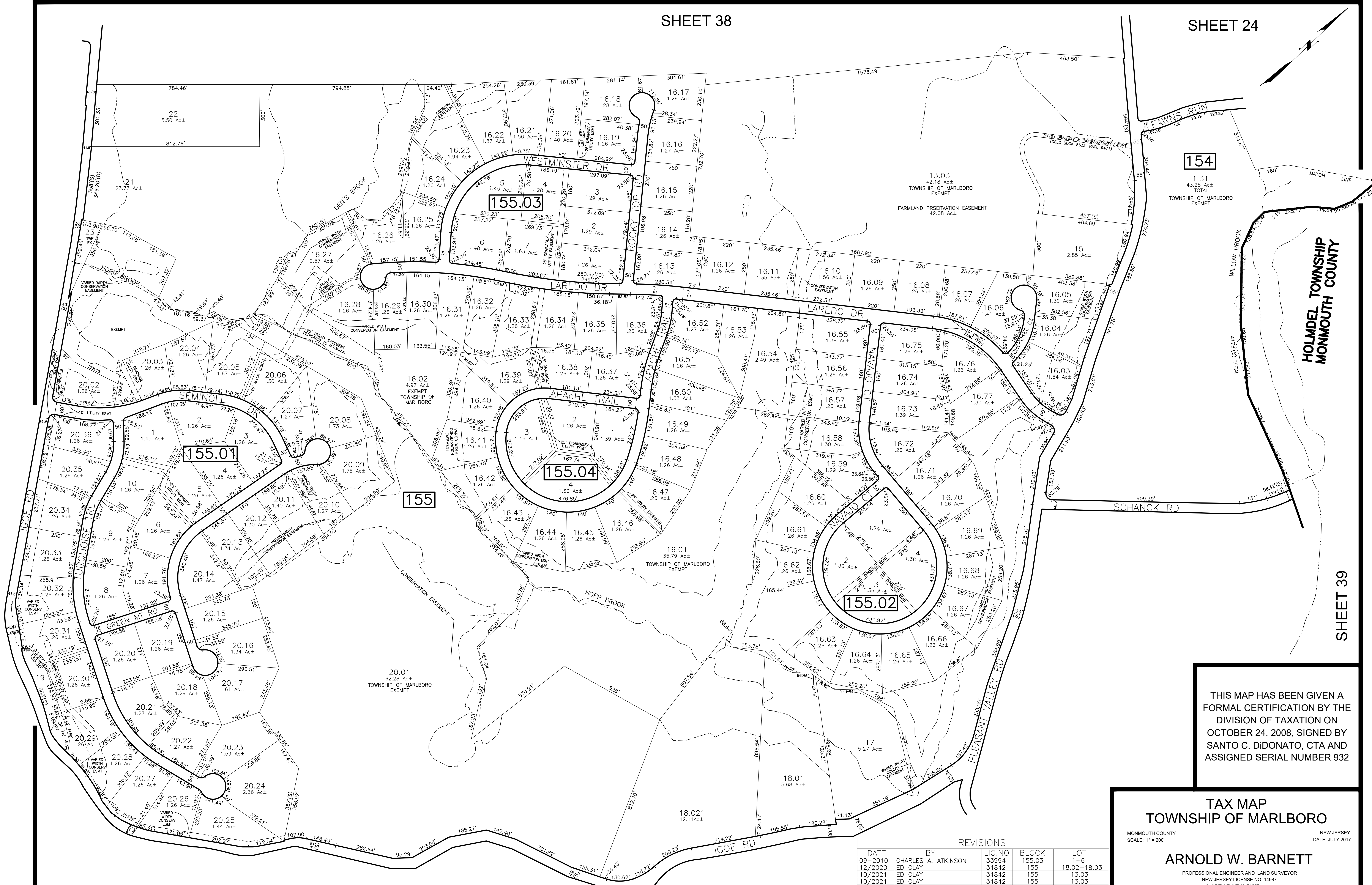
PROFESSIONAL ENGINEER AND LAND SURVEYOR
NEW JERSEY LICENSE NO. 14987
215 BELLEVUE AVENUE
HAMMONTON, NEW JERSEY 08037
CO#P 24GA27973300

TO SHOW CONDITIONS AS OF DECEMBER 2022



SHEET 63

SHEET 39



154

1.31
43.29 Ac±
TOTAL
TOWNSHIP OF MARLBORO
EXEMPT

13.03
42.18 Ac±
TOWNSHIP OF MARLBORO
EXEMPT
FARMLAND PRESERVATION EASEMENT
42.08 Ac±

155

155.01

155.03

155.04

155.02

THIS MAP HAS BEEN GIVEN A FORMAL CERTIFICATION BY THE DIVISION OF TAXATION ON OCTOBER 24, 2008, SIGNED BY SANTO C. DIDONATO, CTA AND ASSIGNED SERIAL NUMBER 932

TAX MAP
TOWNSHIP OF MARLBORO

MONMOUTH COUNTY
SCALE: 1" = 200'
NEW JERSEY
DATE: JULY 2017

ARNOLD W. BARNETT

PROFESSIONAL ENGINEER AND LAND SURVEYOR
NEW JERSEY LICENSE NO. 14987
215 BELLEVUE AVENUE
HAMMONTON, NEW JERSEY 08037
COAP 24GA2797300

REVISIONS				
DATE	BY	LIC. NO.	BLOCK	LOT
09-2010	CHARLES A. ATKINSON	33994	155.03	1-6
12/2020	ED CLAY	34842	155	18.02-18.03
10/2021	ED CLAY	34842	155	13.03
10/2021	ED CLAY	34842	155	13.03

* THIS SHEET HAS BEEN DRAWN USING COMPUTER AIDED DRAFTING/ DESIGN (CAD/D) AND COORDINATE GEOMETRY (COGO).

TAX MAP TOWNSHIP OF MARLBORO

MONMOUTH COUNTY
SCALE: 1" = 100'


NEW JERSEY
DATE: JULY 2017

ARNOLD W. BARNETT

PROFESSIONAL ENGINEER AND LAND SURVEYOR
NEW JERSEY LICENSE NO. 14987
215 BELLEVUE AVENUE
HAMMONTON, NEW JERSEY 08037
COA# 24GA27973300

TO SHOW CONDITIONS AS OF DECEMBER 2022

THIS MAP HAS BEEN GIVEN A
FORMAL CERTIFICATION BY THE
DIVISION OF TAXATION ON
OCTOBER 24, 2008, SIGNED BY
SANTO C. DiDONATO, CTA AND
ASSIGNED SERIAL NUMBER 932



SHEET 34

PLEASANT VALLEY RD

CONOVER RD

157

158

SHEET 38

SHEET 40

SHEET 63

* THIS SHEET HAS BEEN DRAWN USING COMPUTER AIDED DRAFTING/
DESIGN (CAD/D) AND COORDINATE GEOMETRY (COGO).

REVISIONS				
DATE	BY	LIC. NO.	BLOCK	LOT



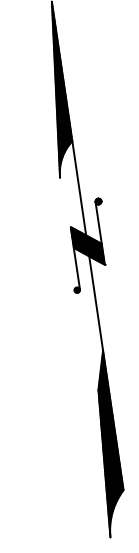
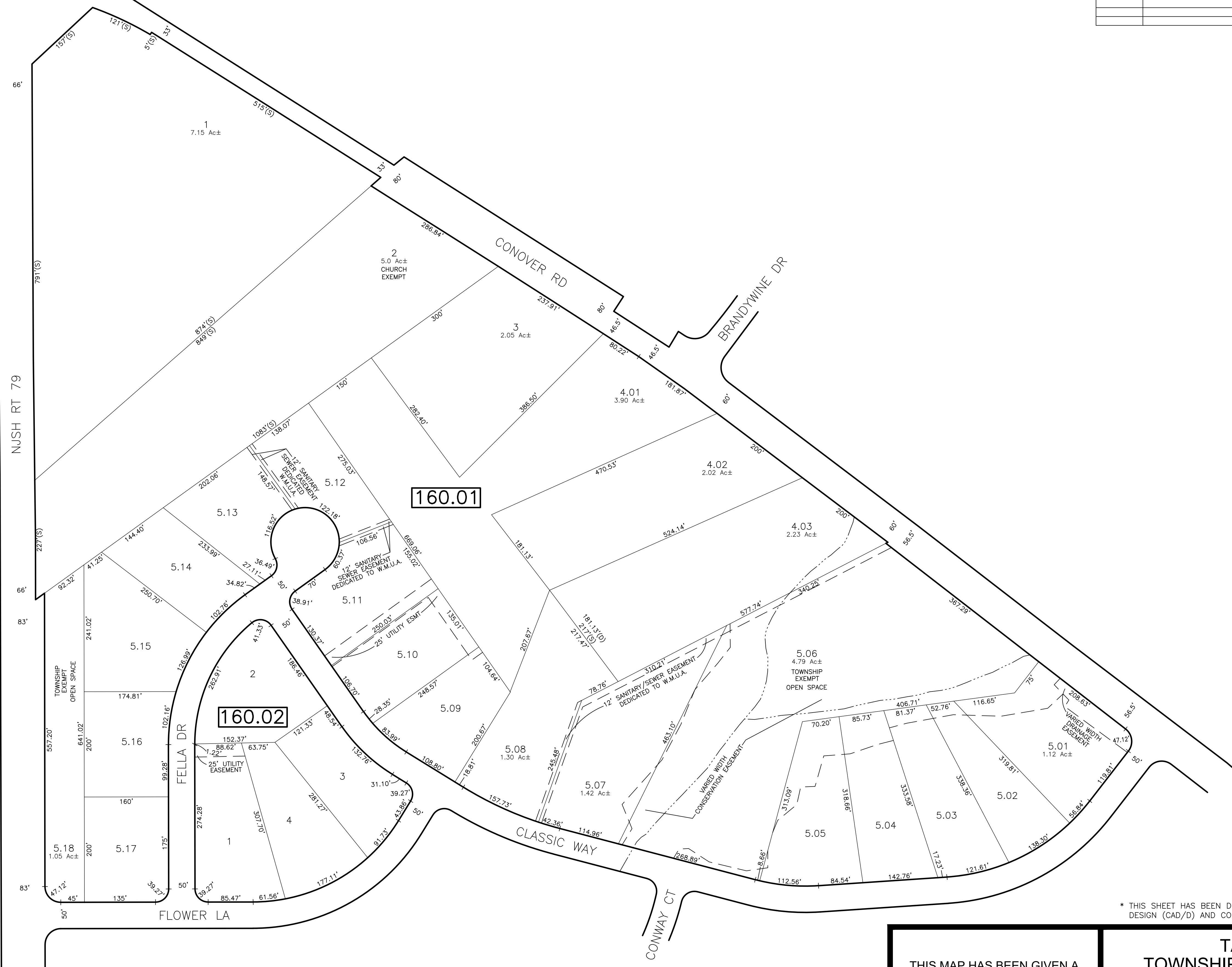
SHEET 34

SHEET 35

REVISIONS				
DATE	BY	LIC. NO.	BLOCK	LOT
05/2008	ARNOLD W. BARNETT	14987	160.01	5.06, 5.18

SHEET30

SHEET 34



* THIS SHEET HAS BEEN DRAWN USING COMPUTER AIDED DRAFTING/ DESIGN (CAD/D) AND COORDINATE GEOMETRY (COGO).

THIS MAP HAS BEEN GIVEN A FORMAL CERTIFICATION BY THE DIVISION OF TAXATION ON OCTOBER 24, 2008, SIGNED BY SANTO C. DiDONATO, CTA AND ASSIGNED SERIAL NUMBER 932


TAX MAP
TOWNSHIP OF MARLBORO
 MONMOUTH COUNTY
 SCALE: 1" = 100'
 NEW JERSEY
 DATE: JULY 2017
ARNOLD W. BARNETT
 PROFESSIONAL ENGINEER AND LAND SURVEYOR
 NEW JERSEY LICENSE NO. 14987
 215 BELLEVUE AVENUE
 HAMMONTON, NEW JERSEY 08037
 COA# 24GA2797300
 TO SHOW CONDITIONS AS OF DECEMBER 2022

SHEET 43

REVISIONS				
DATE	BY	LIC. NO	BLOCK	LOT
05/2012	CHARLES A. ATKINSON-ARH	33994	171	71
11/2015	CHARLES A. ATKINSON-ARH	33994	171	34 Remove Q

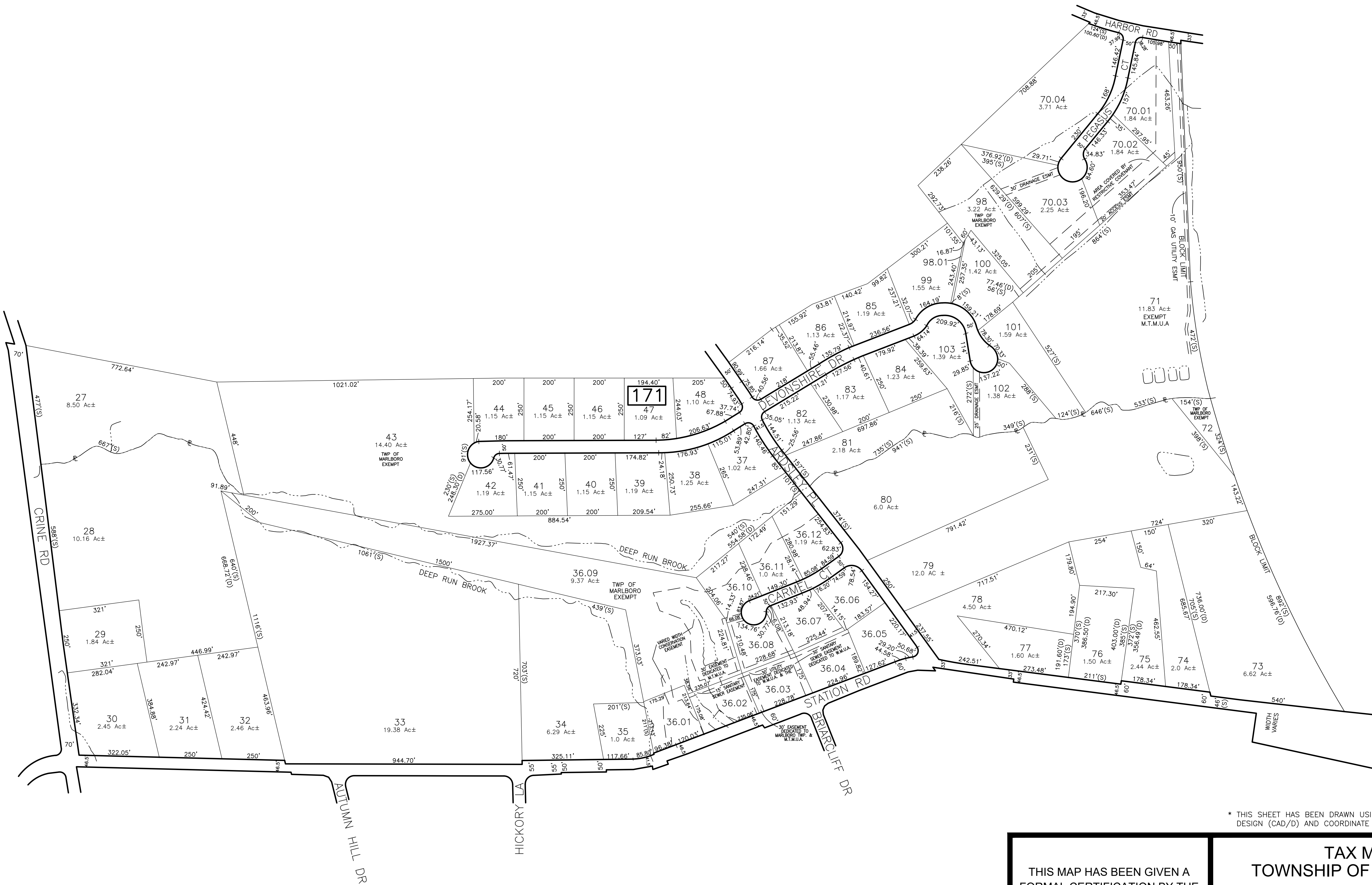
SHEET 45

SHEET 30



SHEET 57

SHEET 43



* THIS SHEET HAS BEEN DRAWN USING COMPUTER AIDED DRAFTING/ DESIGN (CAD/D) AND COORDINATE GEOMETRY (COGO).

THIS MAP HAS BEEN GIVEN A FORMAL CERTIFICATION BY THE DIVISION OF TAXATION ON OCTOBER 24, 2008, SIGNED BY SANTO C. DiDONATO, CTA AND ASSIGNED SERIAL NUMBER 932

TAX MAP
TOWNSHIP OF MARLBORO
 MONMOUTH COUNTY
 SCALE: 1" = 200'
 NEW JERSEY
 DATE: JULY 2017
ARNOLD W. BARNETT
 PROFESSIONAL ENGINEER AND LAND SURVEYOR
 NEW JERSEY LICENSE NO. 14987
 215 BELLEVUE AVENUE
 HAMMONTON, NEW JERSEY 08037
 CO#P 24GA2797300


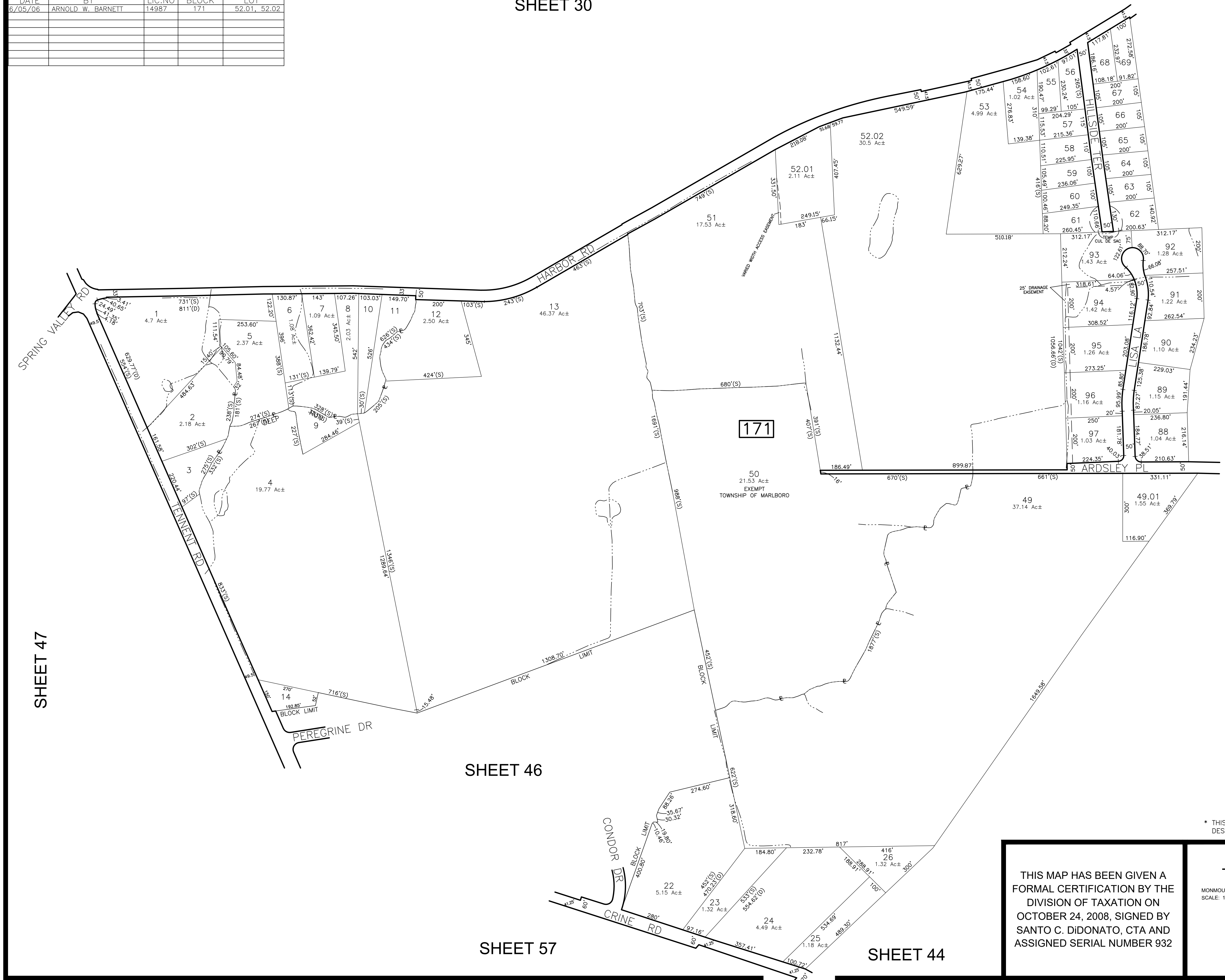
SHEET 58

SHEET 60

TO SHOW CONDITIONS AS OF DECEMBER 2022

REVISIONS				
DATE	BY	LIC. NO.	BLOCK	LOT
6/05/06	ARNOLD W. BARNETT	14987	171	52.01, 52.02

SHEET 30



SHEET 44

SHEET 47

SHEET 46

SHEET 57

SHEET 44


* THIS SHEET HAS BEEN DRAWN USING COMPUTER AIDED DRAFTING/ DESIGN (CAD/D) AND COORDINATE GEOMETRY (COGO).

THIS MAP HAS BEEN GIVEN A FORMAL CERTIFICATION BY THE DIVISION OF TAXATION ON OCTOBER 24, 2008, SIGNED BY SANTO C. DiDONATO, CTA AND ASSIGNED SERIAL NUMBER 932

TAX MAP
TOWNSHIP OF MARLBORO
 MONMOUTH COUNTY
 SCALE: 1" = 200'
 NEW JERSEY
 DATE: JULY 2017
ARNOLD W. BARNETT
 PROFESSIONAL ENGINEER AND LAND SURVEYOR
 NEW JERSEY LICENSE NO. 14987
 215 BELLEVUE AVENUE
 HAMMONTON, NEW JERSEY 08037
 COAP 24GA27973300
 TO SHOW CONDITIONS AS OF DECEMBER 2022

REVISIONS				
DATE	BY	LIC.NO	BLOCK	LOT
12/2020	ED CLAY	34842	171.02	7,8,33

SHEET 45



SHEET 47

SHEET 45



* THIS SHEET HAS BEEN DRAWN USING COMPUTER AIDED DRAFTING/ DESIGN (CAD/D) AND COORDINATE GEOMETRY (COGO).

SHEET 47

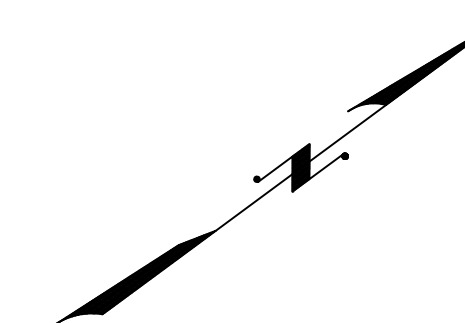
SHEET 57

THIS MAP HAS BEEN GIVEN A FORMAL CERTIFICATION BY THE DIVISION OF TAXATION ON OCTOBER 24, 2008, SIGNED BY SANTO C. DiDONATO, CTA AND ASSIGNED SERIAL NUMBER 932

TAX MAP
TOWNSHIP OF MARLBORO
 MONMOUTH COUNTY
 SCALE: 1" = 100'
 NEW JERSEY
 DATE: JULY 2017
ARNOLD W. BARNETT
 PROFESSIONAL ENGINEER AND LAND SURVEYOR
 NEW JERSEY LICENSE NO. 14987
 215 BELLEVUE AVENUE
 HAMMONTON, NEW JERSEY 08037
 CO#P 24GA2797300
 TO SHOW CONDITIONS AS OF DECEMBER 2022

REVISIONS				
DATE	BY	LIC. NO.	BLOCK	LOT
11/2017	ED CLAY	34842	172	5

SHEET 48



SHEET 56

SHEET 28

SHEET 57

SHEET 46

SHEET 45

* THIS SHEET HAS BEEN DRAWN USING COMPUTER AIDED DRAFTING/DESIGN (CAD/D) AND COORDINATE GEOMETRY (COGO).

THIS MAP HAS BEEN GIVEN A FORMAL CERTIFICATION BY THE DIVISION OF TAXATION ON OCTOBER 24, 2008, SIGNED BY SANTO C. DiDONATO, CTA AND ASSIGNED SERIAL NUMBER 932

TAX MAP
TOWNSHIP OF MARLBORO

MONMOUTH COUNTY
SCALE: 1" = 200'

NEW JERSEY
DATE: JULY 2017

ARNOLD W. BARNETT

PROFESSIONAL ENGINEER AND LAND SURVEYOR
NEW JERSEY LICENSE NO. 14987
215 BELLEVUE AVENUE
HAMMONTON, NEW JERSEY 08037
CO#P 24GA2797300

TO SHOW CONDITIONS AS OF DECEMBER 2022

REVISIONS				
DATE	BY	LIC. NO.	BLOCK	LOT
11/2017	ED CLAY	34842	172	13-15

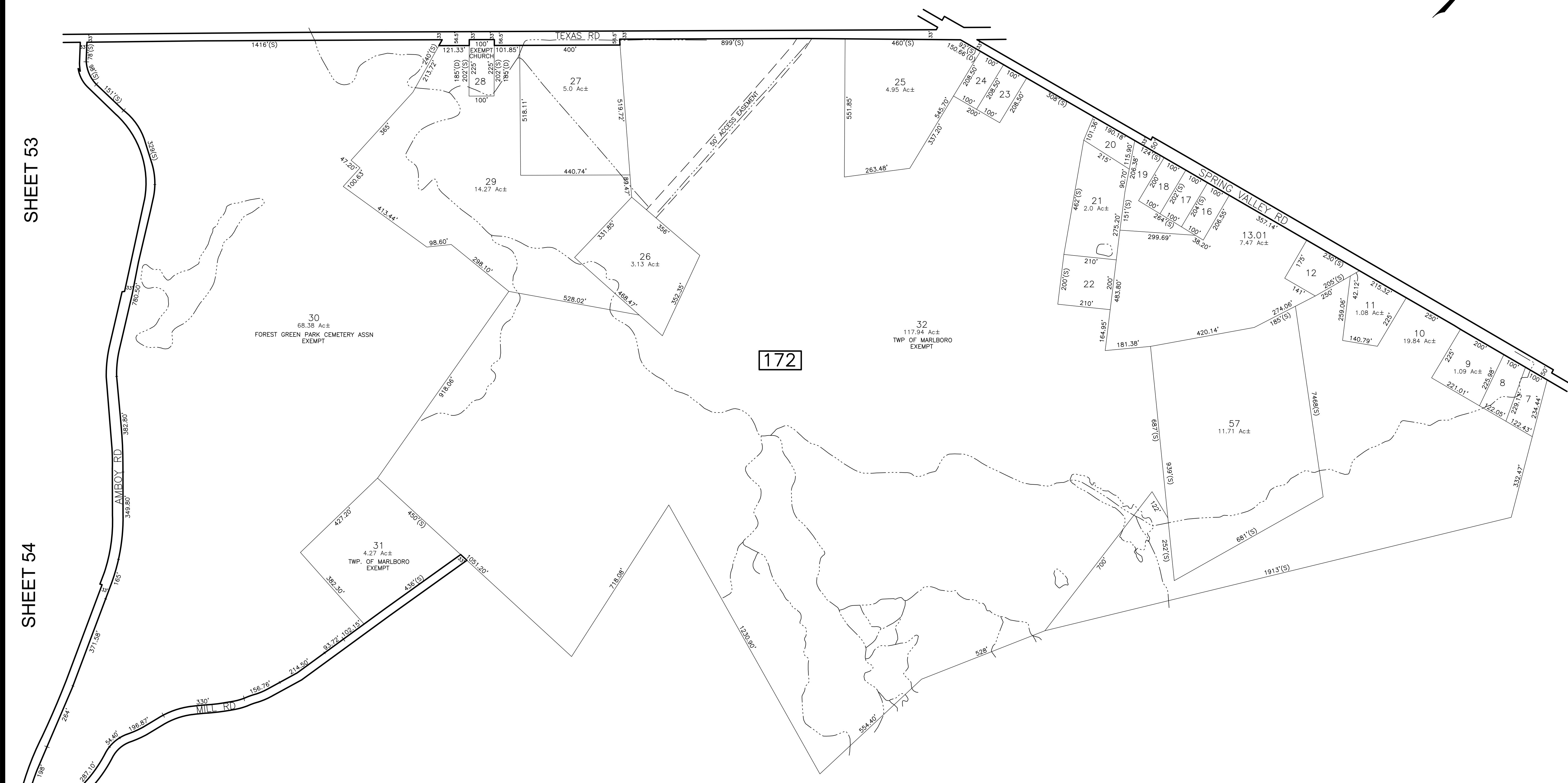

SHEET 49

SHEET 25

SHEET 26

SHEET 28

SHEET 47



SHEET 53

SHEET 54

SHEET 56

SHEET 47

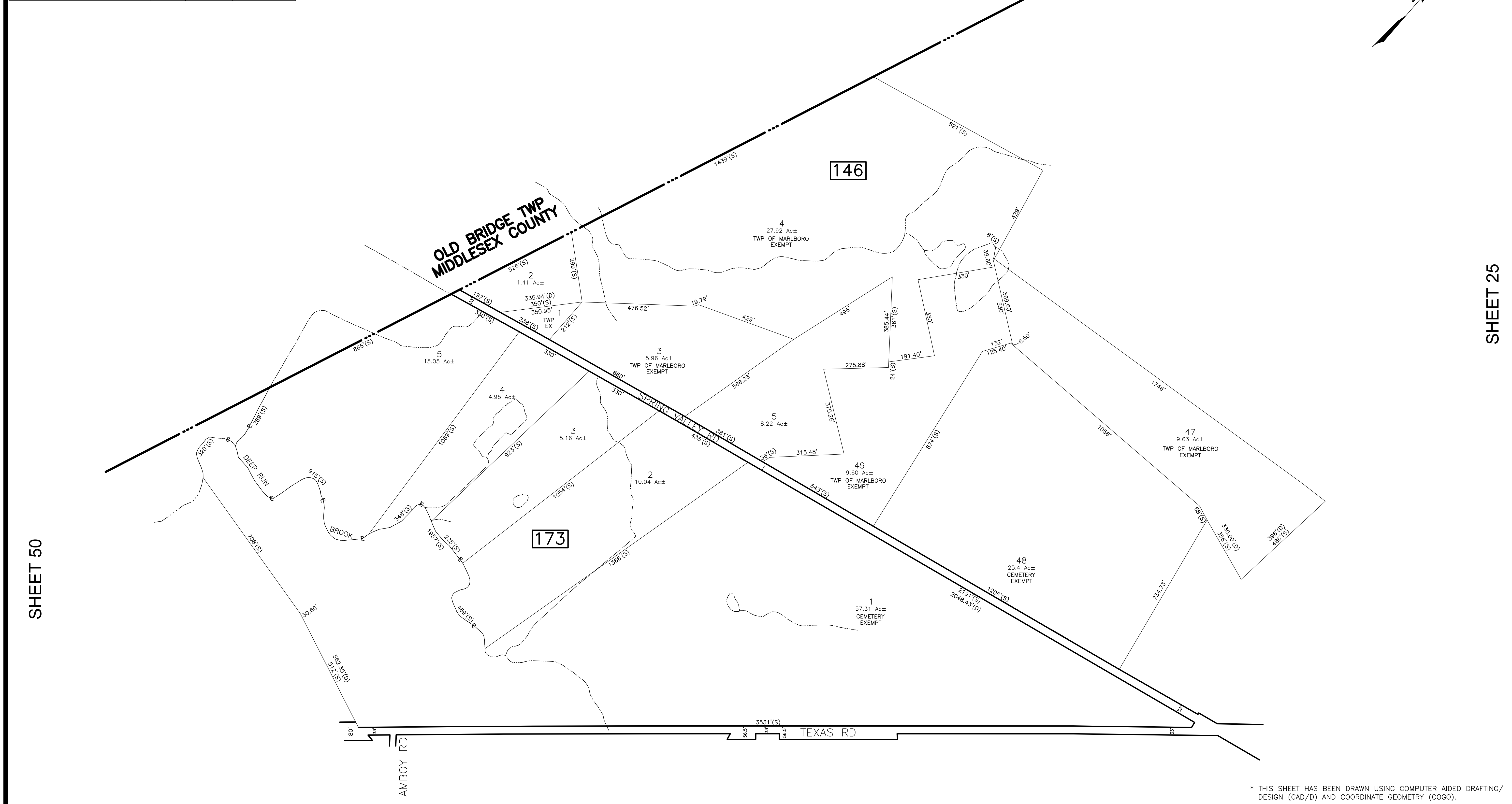

* THIS SHEET HAS BEEN DRAWN USING COMPUTER AIDED DRAFTING/
DESIGN (CAD/D) AND COORDINATE GEOMETRY (COGO).

THIS MAP HAS BEEN GIVEN A FORMAL CERTIFICATION BY THE DIVISION OF TAXATION ON OCTOBER 24, 2008, SIGNED BY SANTO C. DiDONATO, CTA AND ASSIGNED SERIAL NUMBER 932

TAX MAP
TOWNSHIP OF MARLBORO
MONMOUTH COUNTY
SCALE: 1" = 200'
NEW JERSEY
DATE: JULY 2017
ARNOLD W. BARNETT
PROFESSIONAL ENGINEER AND LAND SURVEYOR
NEW JERSEY LICENSE NO. 14987
215 BELLEVUE AVENUE
HAMMONTON, NEW JERSEY 08037
CO#P 24GAZ7973300

TO SHOW CONDITIONS AS OF DECEMBER 2022

REVISIONS				
DATE	BY	LIC.NO	BLOCK	LOT



SHEET 50

SHEET 25

SHEET 53

SHEET 48

* THIS SHEET HAS BEEN DRAWN USING COMPUTER AIDED DRAFTING/ DESIGN (CAD/D) AND COORDINATE GEOMETRY (COGO).

THIS MAP HAS BEEN GIVEN A FORMAL CERTIFICATION BY THE DIVISION OF TAXATION ON OCTOBER 24, 2008, SIGNED BY SANTO C. DiDONATO, CTA AND ASSIGNED SERIAL NUMBER 932

TAX MAP
TOWNSHIP OF MARLBORO
 MONMOUTH COUNTY
 SCALE: 1" = 200'
 NEW JERSEY
 DATE: JULY 2017
ARNOLD W. BARNETT
 PROFESSIONAL ENGINEER AND LAND SURVEYOR
 NEW JERSEY LICENSE NO. 14987
 215 BELLEVUE AVENUE
 HAMMONTON, NEW JERSEY 08037
 CO#P 24GA27973300
 TO SHOW CONDITIONS AS OF DECEMBER 2022

"TEXAS ROAD" CONDOMINIUMS
BLOCK 173 LOT 7

QUAL	STYLE	SQ. FT.	QUAL	STYLE	SQ. FT.	QUAL	STYLE	LEVEL	SQ. FT.
C0002	DEAUVILLE	1868	C0124	DEAUVILLE	1868	C0286	DEAUVILLE		1868
C0004	BRAEBURN	1543	C0126	BRAEBURN	1543	C0288	BRAEBURN		1543
C0006	COVENTRY	1676	C0128	COVENTRY	1676	C0290	COVENTRY		1676
C0008	BRAEBURN	1543	C0130	BRAEBURN	1543	C0292	BRAEBURN		1543
C0010	COVENTRY	1676	C0132	DEAUVILLE	1868	C0294	COVENTRY		1676
C0012	DEAUVILLE	1868	C0134	DEAUVILLE	1868	C0296	BRAEBURN		1543
C0014	DEAUVILLE	1868	C0136	BRAEBURN	1543	C0298	COVENTRY		1676
C0016	BRAEBURN	1543	C0138	COVENTRY	1676	C0300	DEAUVILLE		1868
C0018	COVENTRY	1676	C0180	BRAEBURN	1543	C0302	DEAUVILLE		1868
C0020	BRAEBURN	1543	C0182	COVENTRY	1676	C0304	BRAEBURN		1543
C0022	COVENTRY	1676	C0184	DEAUVILLE	1868	C0306	COVENTRY		1676
C0024	BRAEBURN	1543	C0186	DEAUVILLE	1868	C0308	BRAEBURN		1543
C0026	BRAEBURN	1543	C0188	BRAEBURN	1543	C0310	COVENTRY		1676
C0028	DEAUVILLE	1868	C0190	COVENTRY	1676	C0312	BRAEBURN		1543
C0030	DEAUVILLE	1868	C0192	BRAEBURN	1543	C0314	DEAUVILLE		1868
C0032	COVENTRY	1676	C0194	COVENTRY	1676	C0316	DEAUVILLE		1868
C0034	BRAEBURN	1543	C0196	DEAUVILLE	1868	C0318	COVENTRY		1676
C0036	DEAUVILLE	1868	C0198	DEAUVILLE	1868	C0320	BRAEBURN		1543
C0038	DEAUVILLE	1868	C0200	COVENTRY	1676	C0322	COVENTRY		1676
C0040	BRAEBURN	1543	C0202	BRAEBURN	1543	C0324	DEAUVILLE		1868
C0042	COVENTRY	1676	C0204	COVENTRY	1676	C0326	GLENWYCK 2	UPPER	1262
C0044	BRAEBURN	1543	C0206	BRAEBURN	1543	C0328	GLENWYCK 1	LOWER	1262
C0046	COVENTRY	1676	C0208	COVENTRY	1676	C0330	GLENWYCK 1	UPPER	1262
C0048	DEAUVILLE	1868	C0210	DEAUVILLE	1868	C0332	GLENWYCK 2	LOWER	1262
C0050	DEAUVILLE	1868	C0212	DEAUVILLE	1868	C0334	GLENWYCK 2	UPPER	1262
C0052	BRAEBURN	1543	C0214	BRAEBURN	1543	C0336	GLENWYCK 1	LOWER	1262
C0054	COVENTRY	1676	C0216	COVENTRY	1676	C0338	GLENWYCK 1	UPPER	1262
C0056	BRAEBURN	1543	C0218	BRAEBURN	1543	C0340	GLENWYCK 1	LOWER	1262
C0058	DEAUVILLE	1868	C0220	COVENTRY	1676	C0342	GLENWYCK 2	UPPER	1262
C0060	DEAUVILLE	1868	C0222	BRAEBURN	1543	C0344	GLENWYCK 2	UPPER	1262
C0062	BRAEBURN	1543	C0224	DEAUVILLE	1868	C0346	GLENWYCK 2	LOWER	1262
C0064	BRAEBURN	1543	C0226	DEAUVILLE	1868	C0348	GLENWYCK 1	UPPER	1262
C0066	COVENTRY	1676	C0228	COVENTRY	1676	C0350	GLENWYCK 2	LOWER	1262
C0068	COVENTRY	1676	C0230	BRAEBURN	1543	C0352	GLENWYCK 1	UPPER	1262
C0070	BRAEBURN	1543	C0232	COVENTRY	1676	C0354	GLENWYCK 2	LOWER	1262
C0072	BRAEBURN	1543	C0234	DEAUVILLE	1868	C0356	GLENWYCK 1	UPPER	1262
C0074	DEAUVILLE	1868	C0236	DEAUVILLE	1868	C0358	GLENWYCK 2	UPPER	1262
C0076	DEAUVILLE	1868	C0238	BRAEBURN	1543	C0360	GLENWYCK 2	LOWER	1262
C0078	BRAEBURN	1543	C0240	COVENTRY	1676	C0362	GLENWYCK 2	UPPER	1262
C0080	COVENTRY	1676	C0242	BRAEBURN	1543	C0364	GLENWYCK 1	LOWER	1262
C0082	BRAEBURN	1543	C0244	COVENTRY	1676	C0366	GLENWYCK 2	UPPER	1262
C0084	COVENTRY	1676	C0246	BRAEBURN	1543	C0368	GLENWYCK 1	LOWER	1262
C0086	DEAUVILLE	1868	C0248	DEAUVILLE	1868	C0370	GLENWYCK 2	UPPER	1262
C0088	DEAUVILLE	1868	C0250	DEAUVILLE	1868	C0372	GLENWYCK 1	LOWER	1262
C0090	BRAEBURN	1543	C0252	COVENTRY	1676	C0374	GLENWYCK 1	UPPER	1262
C0092	COVENTRY	1676	C0254	BRAEBURN	1543	C0376	GLENWYCK 1	LOWER	1262
C0094	BRAEBURN	1543	C0256	COVENTRY	1676	C0378	GLENWYCK 2	UPPER	1262
C0096	COVENTRY	1676	C0258	DEAUVILLE	1868	C0380	GLENWYCK 1	LOWER	1262
C0098	DEAUVILLE	1868	C0260	DEAUVILLE	1868	C0382	GLENWYCK 2	UPPER	1262
C0100	DEAUVILLE	1868	C0262	BRAEBURN	1543	C0384	GLENWYCK 1	LOWER	1262
C0102	COVENTRY	1676	C0264	COVENTRY	1676	C0386	GLENWYCK 2	UPPER	1262
C0104	BRAEBURN	1543	C0266	BRAEBURN	1543	C0388	GLENWYCK 1	LOWER	1262
C0106	COVENTRY	1676	C0268	COVENTRY	1676	C0390	GLENWYCK 2	LOWER	1262
C0108	BRAEBURN	1543	C0270	DEAUVILLE	1868	C0392	GLENWYCK 2	UPPER	1262
C0110	DEAUVILLE	1868	C0272	DEAUVILLE	1868	C0394	GLENWYCK 1	LOWER	1262
C0112	DEAUVILLE	1868	C0274	BRAEBURN	1543	C0396	GLENWYCK 2	UPPER	1262
C0114	COVENTRY	1676	C0276	COVENTRY	1676	C0398	GLENWYCK 1	LOWER	1262
C0116	BRAEBURN	1543	C0278	BRAEBURN	1543	C0400	GLENWYCK 2	UPPER	1262
C0118	COVENTRY	1676	C0280	COVENTRY	1676	C0402	GLENWYCK 1	LOWER	1262
C0120	BRAEBURN	1543	C0282	BRAEBURN	1543	C0404	GLENWYCK 2	UPPER	1262
C0122	DEAUVILLE	1868	C0284	DEAUVILLE	1868				

OLD BRIDGE TWP
MIDDLESEX COUNTY

SHEET 49

174

173

* THIS SHEET HAS BEEN DRAWN USING COMPUTER AIDED DRAFTING/
DESIGN (CAD/D) AND COORDINATE GEOMETRY (COGO).

SHEET 51

SHEET 52

SHEET 53

REVISIONS				
DATE	BY	LIC. NO.	BLOCK	LOT

THIS MAP HAS BEEN GIVEN A
FORMAL CERTIFICATION BY THE
DIVISION OF TAXATION ON
OCTOBER 24, 2008, SIGNED BY
SANTO C. DiDONATO, CTA AND
ASSIGNED SERIAL NUMBER 932

TAX MAP
TOWNSHIP OF MARLBORO
MONMOUTH COUNTY
SCALE: 1" = 100'
NEW JERSEY
DATE: JULY 2017
ARNOLD W. BARNETT
PROFESSIONAL ENGINEER AND LAND SURVEYOR
NEW JERSEY LICENSE NO. 14987
215 BELLEVUE AVENUE
HAMMONTON, NEW JERSEY 08037
COAB 24GAZ7973300
TO SHOW CONDITIONS AS OF DECEMBER 2022

SHEET 52

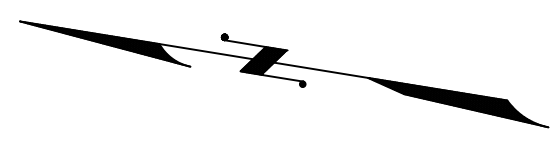
REVISIONS				
DATE	BY	LIC. NO	BLOCK	LOT
04/2010	ARNOLD W. BARNETT	14987	176	6
01/2017	ED CLAY	34842	176	14,15
01/2020	ED CLAY	34842	176	2,5,01-5,02,9-10

SHEET 50

SHEET 74

SHEET 75

SHEET 76



TEXAS RD

OLD BRIDGE TWP
MIDDLESEX COUNTY

176

NJSH RT 9

CONSERVATION EASEMENT
(TOTAL 6.35 Ac)

6
6.93 Ac±

2.01
23.85 Ac±

5.03
3.12 Ac±

10.01
31.77 Ac±

12
1.00 Ac±

13
4.73 Ac±

14
2.23 Ac±

15
11.85 Ac±

* THIS SHEET HAS BEEN DRAWN USING COMPUTER AIDED DRAFTING/
DESIGN (CAD/D) AND COORDINATE GEOMETRY (COGO).

TAX MAP
TOWNSHIP OF MARLBORO

MONMOUTH COUNTY
SCALE: 1" = 100'

NEW JERSEY
DATE: JULY 2017

ARNOLD W. BARNETT

PROFESSIONAL ENGINEER AND LAND SURVEYOR
NEW JERSEY LICENSE NO. 14987
215 BELLEVUE AVENUE
HAMMONTON, NEW JERSEY 08037
COA# 24GA27973300

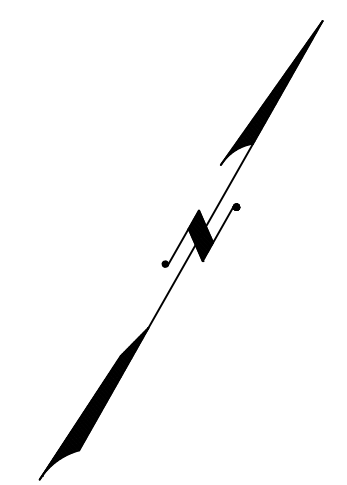
THIS MAP HAS BEEN GIVEN A
FORMAL CERTIFICATION BY THE
DIVISION OF TAXATION ON
OCTOBER 24, 2008, SIGNED BY
SANTO C. DIDONATO, CTA AND
ASSIGNED SERIAL NUMBER 932

TO SHOW CONDITIONS AS OF DECEMBER 2022

REVISIONS				
DATE	BY	LIC.NO	BLOCK	LOT

SHEET 50

SHEET 49



SHEET 52

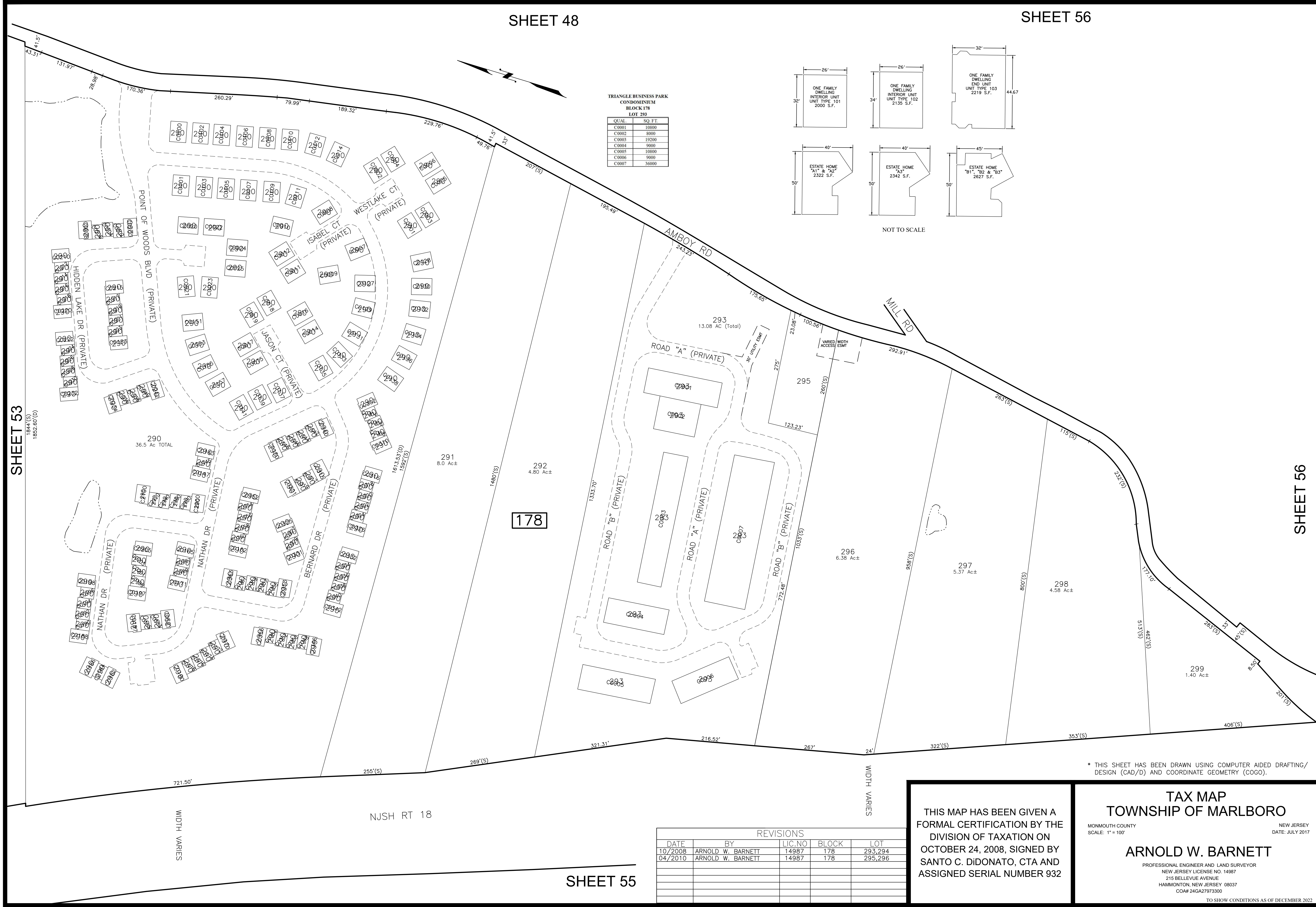
SHEET 48

SHEET 54

THIS MAP HAS BEEN GIVEN A FORMAL CERTIFICATION BY THE DIVISION OF TAXATION ON OCTOBER 24, 2008, SIGNED BY SANTO C. DiDONATO, CTA AND ASSIGNED SERIAL NUMBER 932

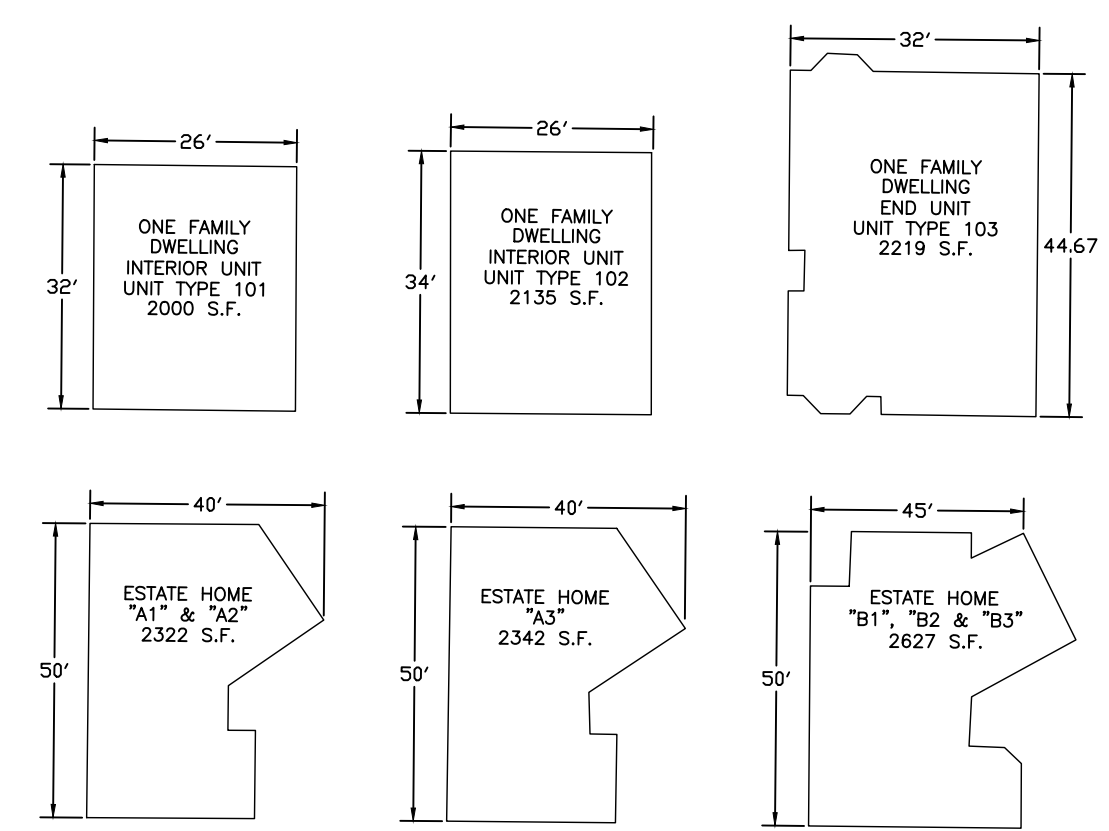
TAX MAP
TOWNSHIP OF MARLBORO
 MONMOUTH COUNTY
 SCALE: 1" = 100'
 NEW JERSEY
 DATE: JULY 2017
ARNOLD W. BARNETT
 PROFESSIONAL ENGINEER AND LAND SURVEYOR
 NEW JERSEY LICENSE NO. 14987
 215 BELLEVUE AVENUE
 HAMMONTON, NEW JERSEY 08037
 COAP# 24GA27973300
 TO SHOW CONDITIONS AS OF DECEMBER 2022

* INDICATE AREA INCLUDED OR NOT INCLUDED UNDER CONDOMINIUM UNITS. WORD "TOTAL" INDICATES TOTAL AREA OF CONDOMINIUM DEVELOPMENT, WORD "C.E." INDICATES AREAS OUTSIDE OF CONDOMINIUM UNITS, SUCH AS PARKING AREA, DRIVEWAYS, ETC., COMMON ELEMENTS WITHOUT AREA UNDER STRUCTURES OF UNIT HOLDERS.
 * THIS SHEET HAS BEEN DRAWN USING COMPUTER AIDED DRAFTING/ DESIGN (CAD/D) AND COORDINATE GEOMETRY (COGO).



TRIANGLE BUSINESS PARK
CONDOMINIUM
BLOCK 178
LOT 293

QUAL	SQ. FT.
C0001	10800
C0002	8000
C0003	19200
C0004	9000
C0005	10800
C0006	9000
C0007	36000



NOT TO SCALE

178

SHEET 53

SHEET 56

* THIS SHEET HAS BEEN DRAWN USING COMPUTER AIDED DRAFTING/ DESIGN (CAD/D) AND COORDINATE GEOMETRY (COGO).

THIS MAP HAS BEEN GIVEN A FORMAL CERTIFICATION BY THE DIVISION OF TAXATION ON OCTOBER 24, 2008, SIGNED BY SANTO C. DiDONATO, CTA AND ASSIGNED SERIAL NUMBER 932

TAX MAP
TOWNSHIP OF MARLBORO

MONMOUTH COUNTY
SCALE: 1" = 100'
NEW JERSEY
DATE: JULY 2017

ARNOLD W. BARNETT

PROFESSIONAL ENGINEER AND LAND SURVEYOR
NEW JERSEY LICENSE NO. 14987
215 BELLEVUE AVENUE
HAMMONTON, NEW JERSEY 08037
COAP 24GA27973300

TO SHOW CONDITIONS AS OF DECEMBER 2022

REVISIONS					
DATE	BY	LIC. NO.	BLOCK	LOT	
10/2008	ARNOLD W. BARNETT	14987	178	293,294	
04/2010	ARNOLD W. BARNETT	14987	178	295,296	

SHEET 55

REVISIONS				
DATE	BY	LIC. NO.	BLOCK	LOT
09/2011	CHARLES A. ATKINSON-ARH	33994	176.02	45-46
04/2021	ED CLAY - ARH	34842	176.02	51-81

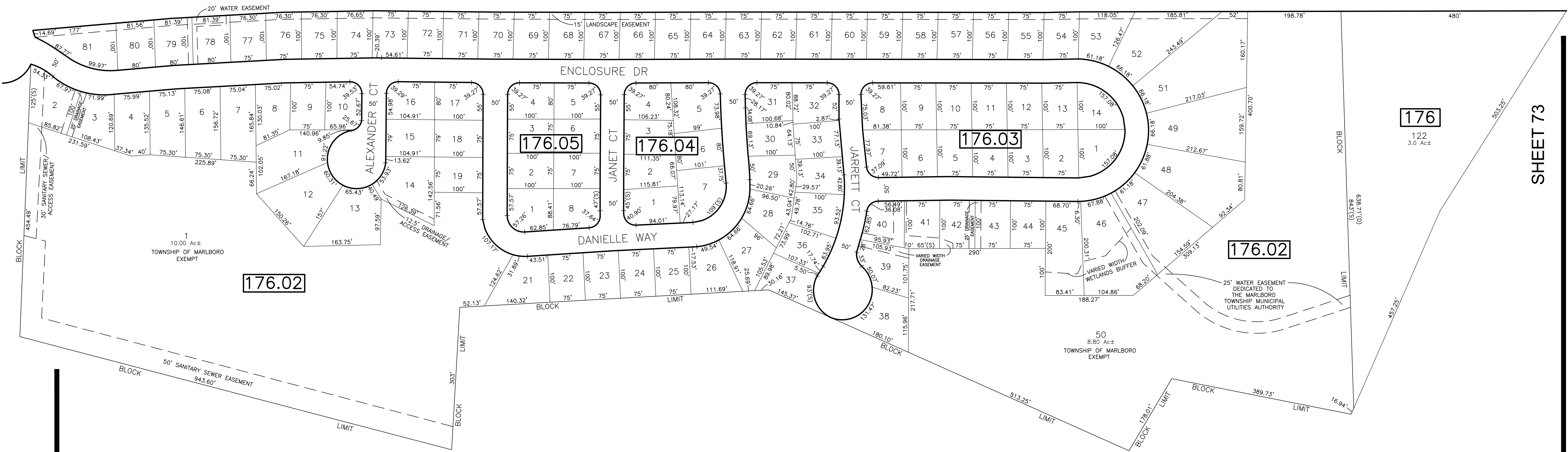
SHEET 54

SHEET 56

SHEET 53

AMBOY RD

NJSH ROUTE 18



SHEET 52

SHEET 73

SHEET 52

SHEET 74

* THIS SHEET HAS BEEN DRAWN USING COMPUTER AIDED DRAFTING/ DESIGN (CAD/D) AND COORDINATE GEOMETRY (COGO).

THIS MAP HAS BEEN GIVEN A FORMAL CERTIFICATION BY THE DIVISION OF TAXATION ON OCTOBER 24, 2008, SIGNED BY SANTO C. DiDONATO, CTA AND ASSIGNED SERIAL NUMBER 932

TAX MAP
TOWNSHIP OF MARLBORO
 MONMOUTH COUNTY
 SCALE: 1" = 100'
 NEW JERSEY
 DATE: JULY 2017
ARNOLD W. BARNETT
 PROFESSIONAL ENGINEER AND LAND SURVEYOR
 NEW JERSEY LICENSE NO. 14987
 215 BELLEVUE AVENUE
 HAMMONTON, NEW JERSEY 08037
 COAB 24GA27973300

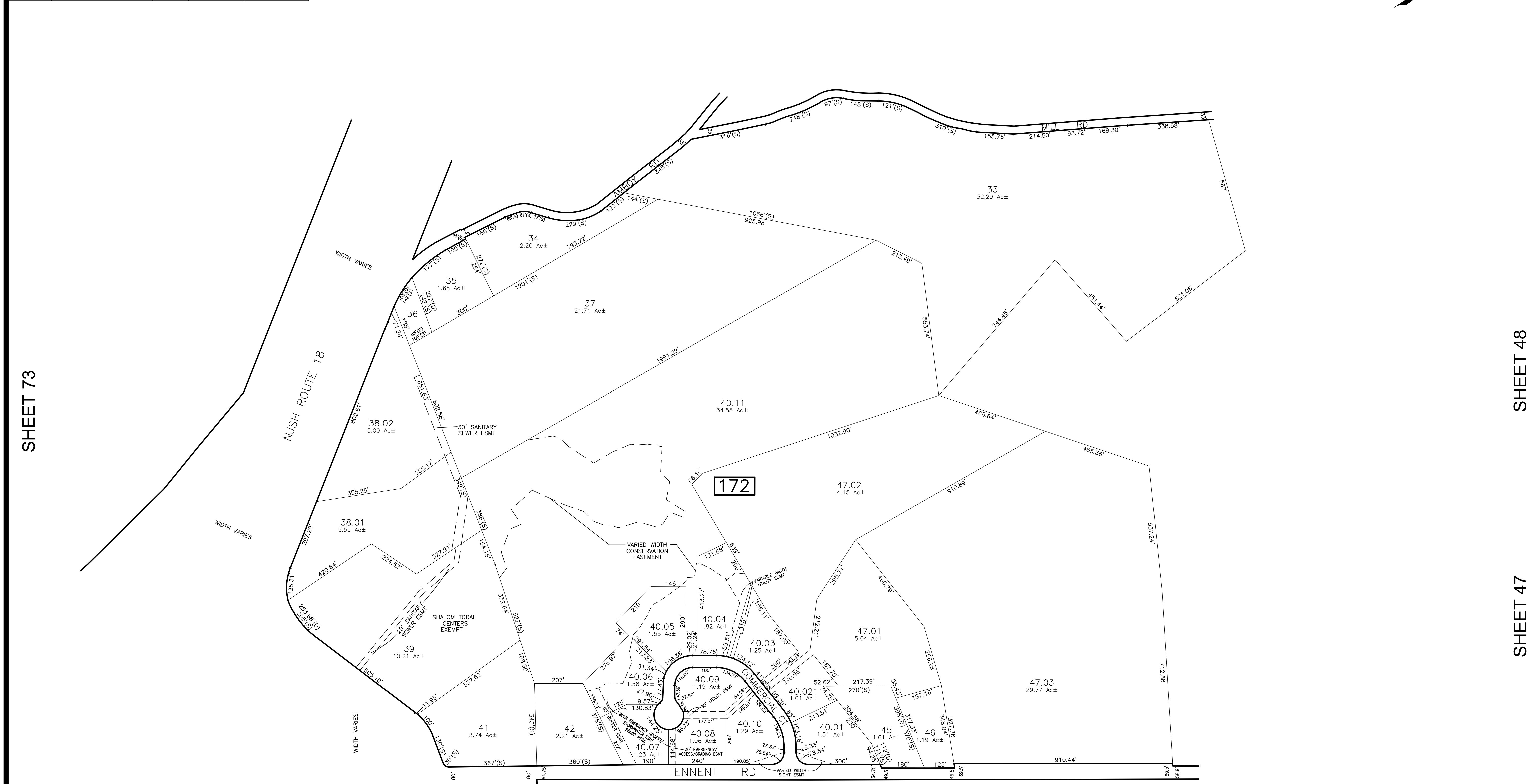
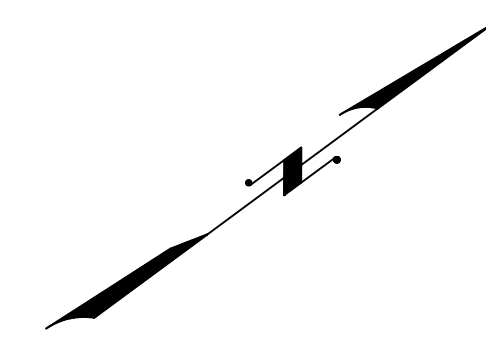
TO SHOW CONDITIONS AS OF DECEMBER 2022

REVISIONS				
DATE	BY	LIC.NO	BLOCK	LOT
03/2009	ARNOLD W. BARNETT	14987	R.O.W. Adjust	41
12/2009	ARNOLD W. BARNETT	14987	172	40.06-40.08
10/2012	CHARLES A. ATKINSON	33994	172	42-43
11/2017	ED CLAY	34842	172	40.02 & 47

SHEET 55

SHEET 54

SHEET 48



SHEET 73

SHEET 48

SHEET 47

* THIS SHEET HAS BEEN DRAWN USING COMPUTER AIDED DRAFTING/ DESIGN (CAD/D) AND COORDINATE GEOMETRY (COGO).

THIS MAP HAS BEEN GIVEN A FORMAL CERTIFICATION BY THE DIVISION OF TAXATION ON OCTOBER 24, 2008, SIGNED BY SANTO C. DiDONATO, CTA AND ASSIGNED SERIAL NUMBER 932

TAX MAP
TOWNSHIP OF MARLBORO
 MONMOUTH COUNTY
 SCALE: 1" = 200'
 NEW JERSEY
 DATE: JULY 2017
ARNOLD W. BARNETT
 PROFESSIONAL ENGINEER AND LAND SURVEYOR
 NEW JERSEY LICENSE NO. 14987
 215 BELLEVUE AVENUE
 HAMMONTON, NEW JERSEY 08037
 CO#P 24GA27973300

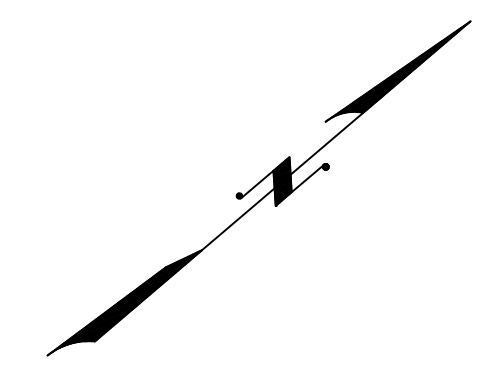
SHEET 57

TO SHOW CONDITIONS AS OF DECEMBER 2022

REVISIONS				
DATE	BY	LIC. NO	BLOCK	LOT
05/2008	ARNOLD W. BARNETT	14987	180	88
10/2008	ARNOLD W. BARNETT	14987	180	88,02
09/2011	CHARLES A. ATKINSON	33994	180	6-8
10/2011	CHARLES A. ATKINSON	33994	180	8
02/2022	ERICK E. MUFF	43372	180	83.14

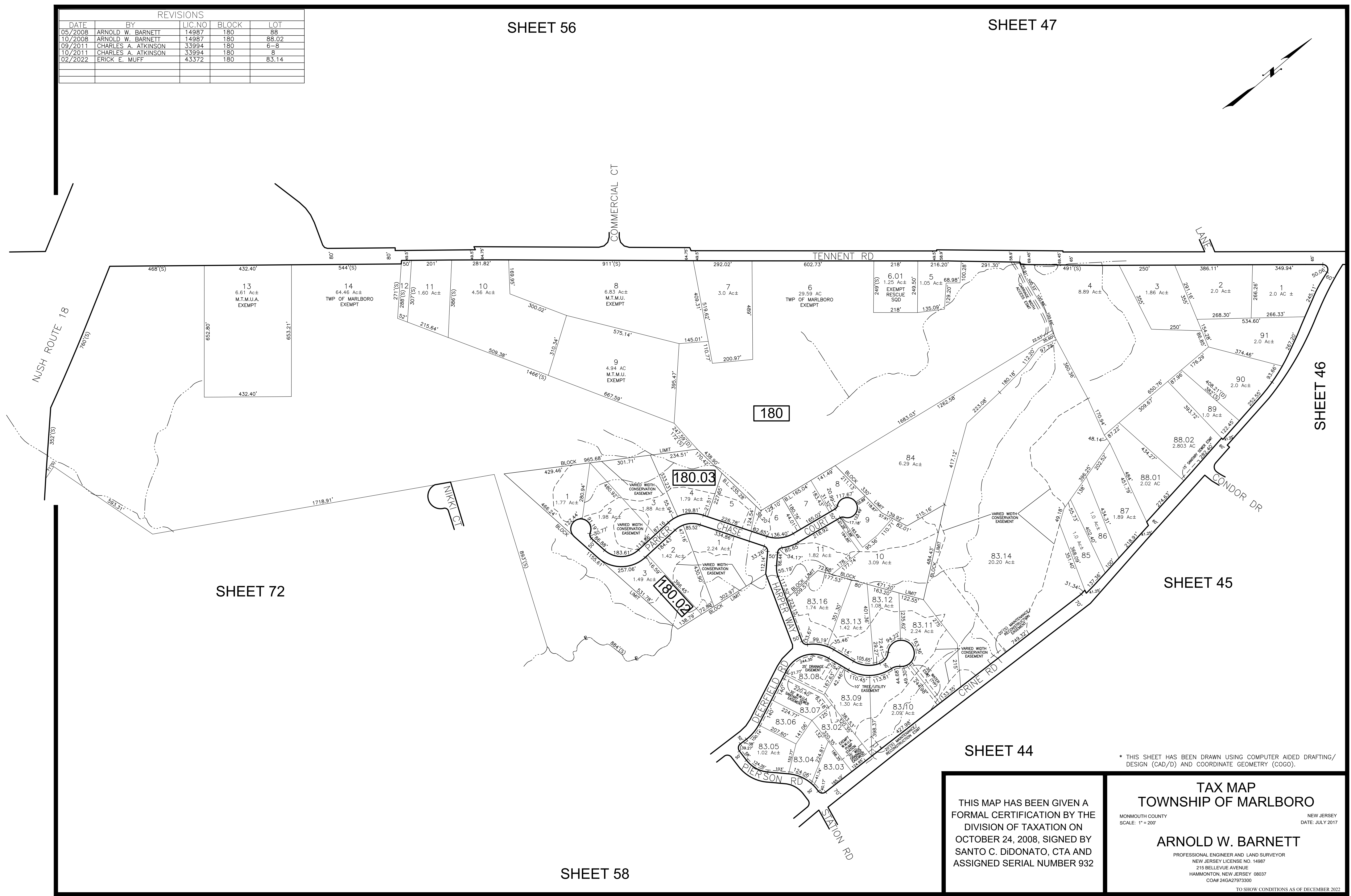
SHEET 56

SHEET 47



SHEET 81

SHEET 46



SHEET 72

SHEET 45

SHEET 44

SHEET 58

THIS MAP HAS BEEN GIVEN A FORMAL CERTIFICATION BY THE DIVISION OF TAXATION ON OCTOBER 24, 2008, SIGNED BY SANTO C. DiDONATO, CTA AND ASSIGNED SERIAL NUMBER 932

* THIS SHEET HAS BEEN DRAWN USING COMPUTER AIDED DRAFTING/ DESIGN (CAD/D) AND COORDINATE GEOMETRY (COGO).

TAX MAP
TOWNSHIP OF MARLBORO

MONMOUTH COUNTY
SCALE: 1" = 200'
NEW JERSEY
DATE: JULY 2017

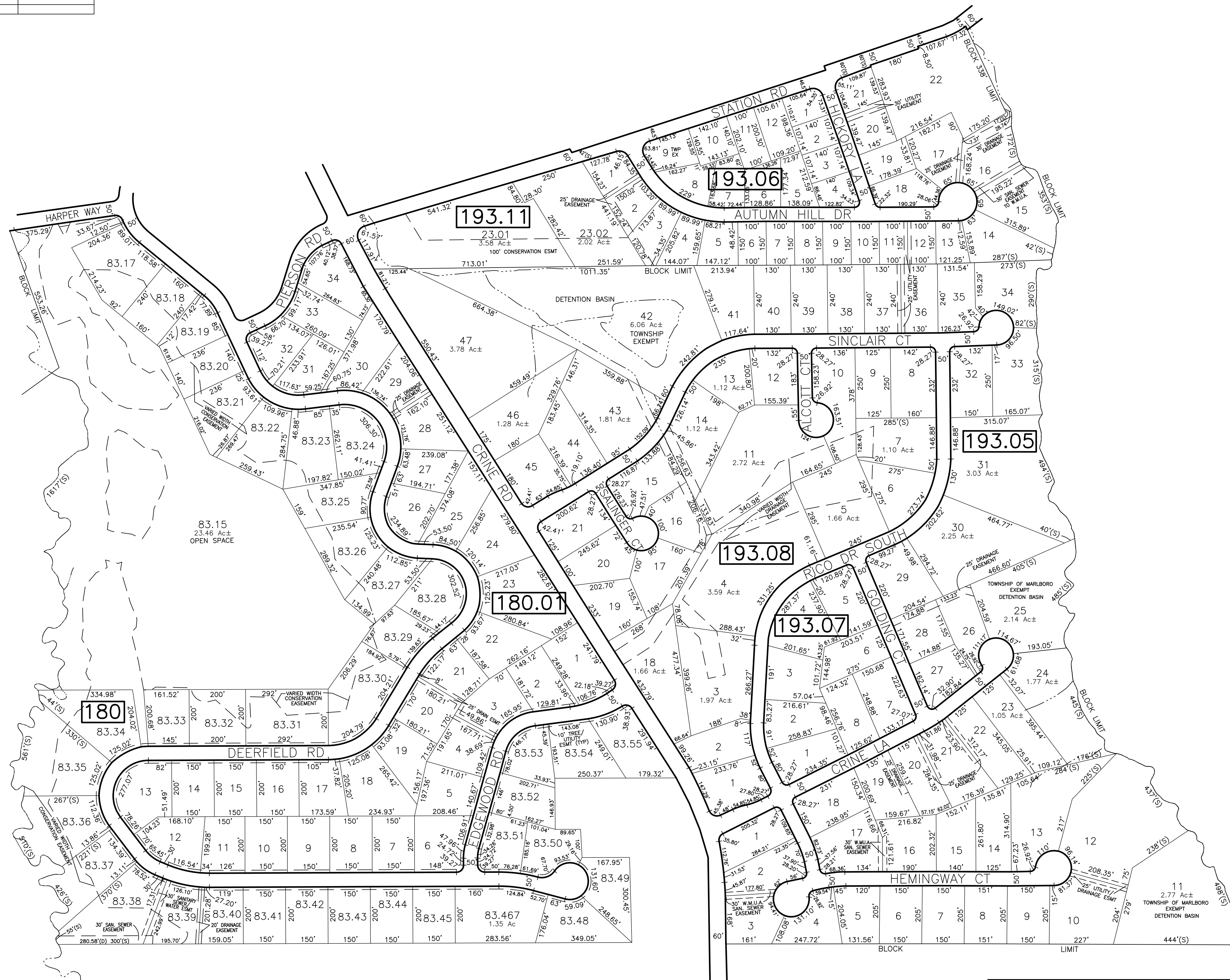
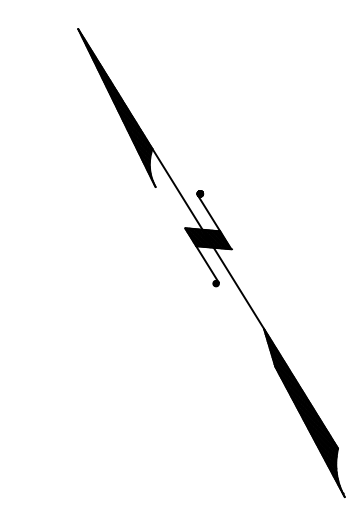
ARNOLD W. BARNETT

PROFESSIONAL ENGINEER AND LAND SURVEYOR
NEW JERSEY LICENSE NO. 14987
215 BELLEVUE AVENUE
HAMMONTON, NEW JERSEY 08037
COAP 24GAZ797300

TO SHOW CONDITIONS AS OF DECEMBER 2022

REVISIONS				
DATE	BY	LIC.NO	BLOCK	LOT
05/2008	ARNOLD W. BARNETT	14987	193.05	11,25,42
09/2008	ARNOLD W. BARNETT	14987	180	83.51,83.52
02/2011	CHARLES A. ATKINSON	33994	180	83.46,83.47

SHEET 44



SHEET 57

SHEET 60

SHEET 59

SHEET 72

SHEET 71

SHEET 70

* THIS SHEET HAS BEEN DRAWN USING COMPUTER AIDED DRAFTING DESIGN (CAD/D) AND COORDINATE GEOMETRY (COGO).

THIS MAP HAS BEEN GIVEN A FORMAL CERTIFICATION BY THE DIVISION OF TAXATION ON OCTOBER 24, 2008, SIGNED BY SANTO C. DiDONATO, CTA AND ASSIGNED SERIAL NUMBER 932


TAX MAP
TOWNSHIP OF MARLBORO
 MONMOUTH COUNTY
 SCALE: 1" = 200'
 NEW JERSEY
 DATE: JULY 2017
ARNOLD W. BARNETT
 PROFESSIONAL ENGINEER AND LAND SURVEYOR
 NEW JERSEY LICENSE NO. 14987
 215 BELLEVUE AVENUE
 HAMMONTON, NEW JERSEY 08037
 COAB 24GA2797300

TO SHOW CONDITIONS AS OF DECEMBER 2022

REVISIONS				
DATE	BY	LIC. NO.	BLOCK	LOT
09-2010	CHARLES A. ATKINSON	33994	193.02	57

SHEET 61

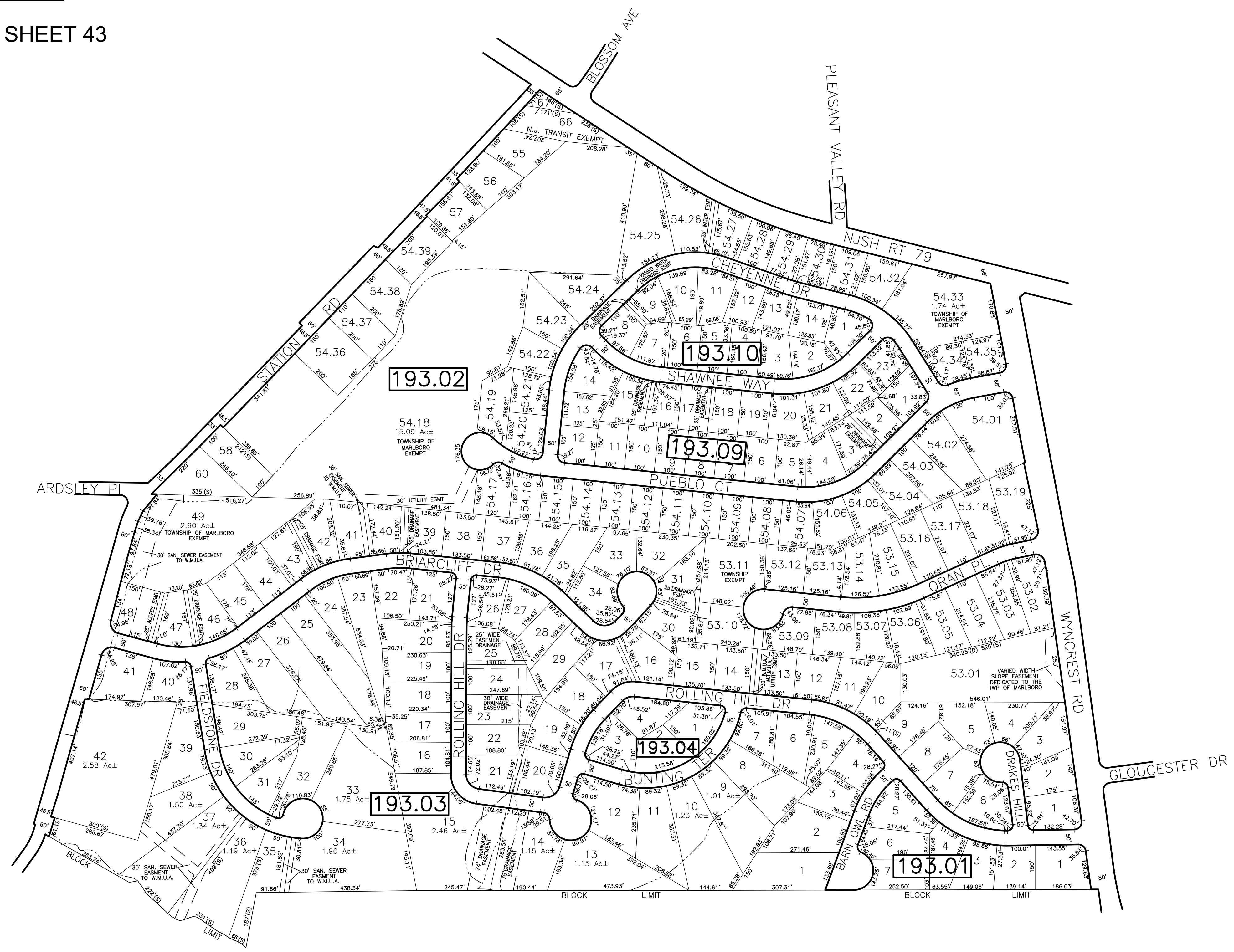
SHEET 67



SHEET 43

SHEET 44

SHEET 69



SHEET 58

SHEET 59

* THIS SHEET HAS BEEN DRAWN USING COMPUTER AIDED DRAFTING/ DESIGN (CAD/D) AND COORDINATE GEOMETRY (COGO).

THIS MAP HAS BEEN GIVEN A FORMAL CERTIFICATION BY THE DIVISION OF TAXATION ON OCTOBER 24, 2008, SIGNED BY SANTO C. DiDONATO, CTA AND ASSIGNED SERIAL NUMBER 932

TAX MAP
TOWNSHIP OF MARLBORO
 MONMOUTH COUNTY
 SCALE: 1" = 200'
 NEW JERSEY
 DATE: JULY 2017
ARNOLD W. BARNETT
 PROFESSIONAL ENGINEER AND LAND SURVEYOR
 NEW JERSEY LICENSE NO. 14987
 215 BELLEVUE AVENUE
 HAMMONTON, NEW JERSEY 08037
 COAP 24GAZ797300

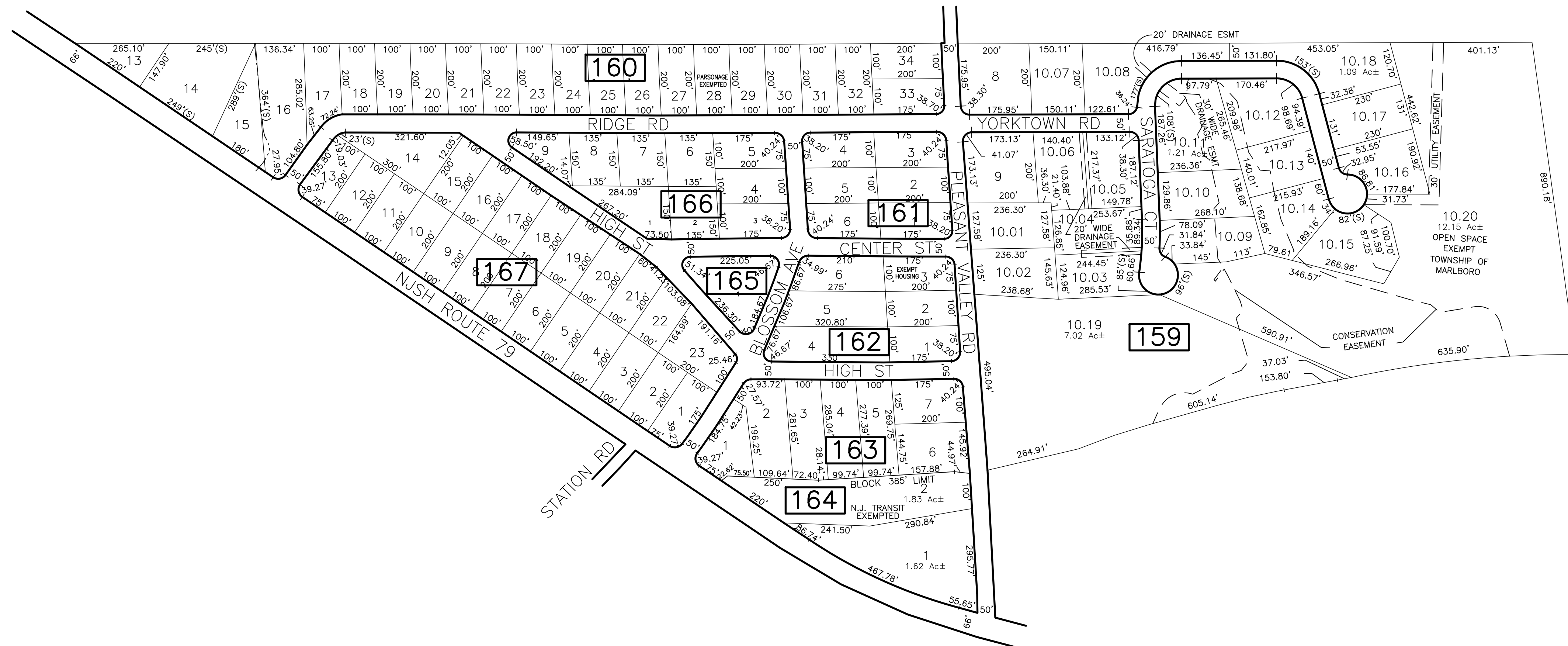
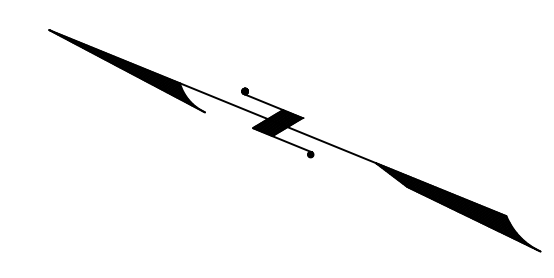
TO SHOW CONDITIONS AS OF DECEMBER 2022

REVISIONS				
DATE	BY	LIC. NO.	BLOCK	LOT

SHEET 43

SHEET 62

SHEET 43



SHEET 66

SHEET 67

SHEET 69

SHEET 44

SHEET 60

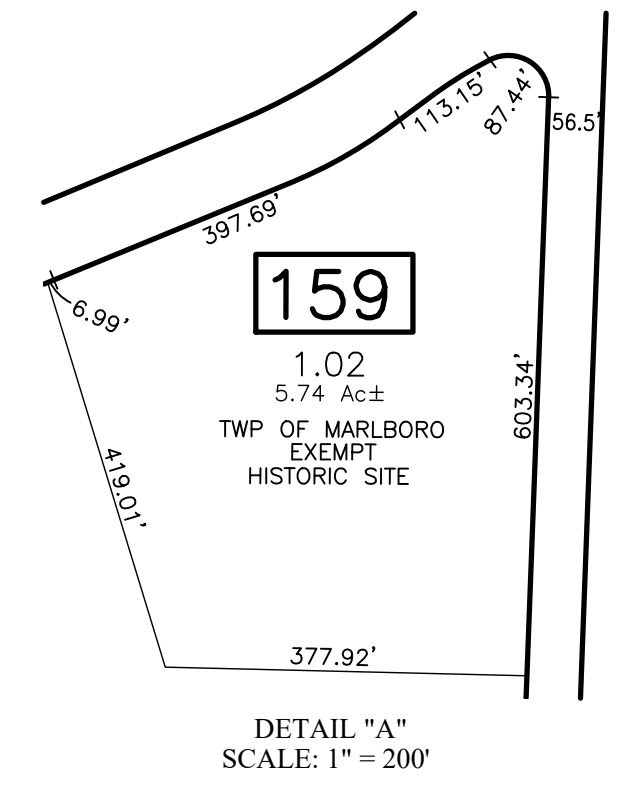
THIS MAP HAS BEEN GIVEN A FORMAL CERTIFICATION BY THE DIVISION OF TAXATION ON OCTOBER 24, 2008, SIGNED BY SANTO C. DiDONATO, CTA AND ASSIGNED SERIAL NUMBER 932

TAX MAP
TOWNSHIP OF MARLBORO
 MONMOUTH COUNTY
 SCALE: 1" = 200'
 NEW JERSEY
 DATE: JULY 2017
ARNOLD W. BARNETT
 PROFESSIONAL ENGINEER AND LAND SURVEYOR
 NEW JERSEY LICENSE NO. 14987
 215 BELLEVUE AVENUE
 HAMMONTON, NEW JERSEY 08037
 CO#P 24GA2797300
 TO SHOW CONDITIONS AS OF DECEMBER 2022

* THIS SHEET HAS BEEN DRAWN USING COMPUTER AIDED DRAFTING/ DESIGN (CAD/D) AND COORDINATE GEOMETRY (COGO).

REVISIONS				
DATE	BY	LIC.NO	BLOCK	LOT

SHEET 43



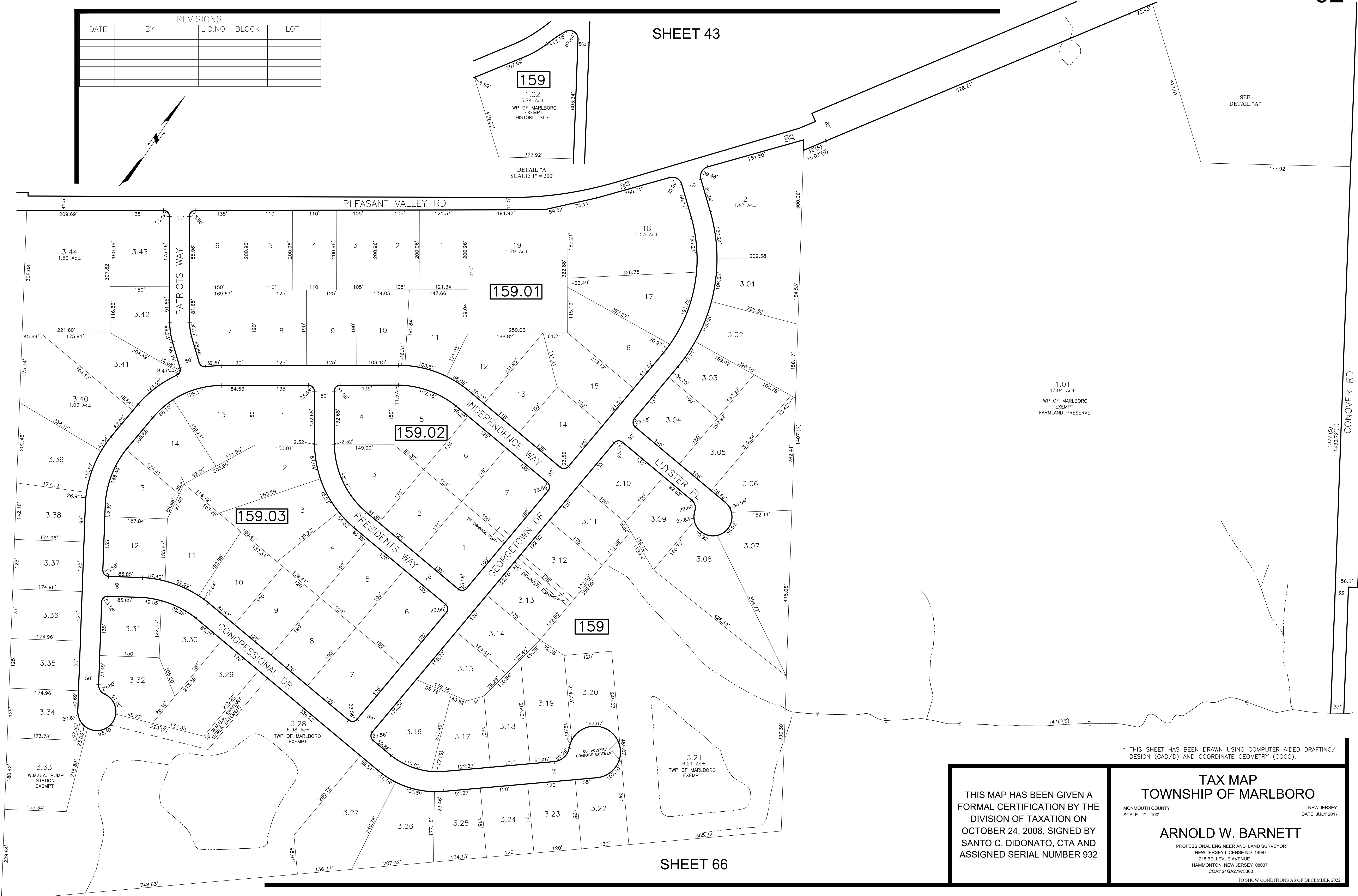
SEE
DETAIL "A"

SHEET 66

SHEET 41

CONOVER RD

SHEET 63



* THIS SHEET HAS BEEN DRAWN USING COMPUTER AIDED DRAFTING/
DESIGN (CAD/D) AND COORDINATE GEOMETRY (COGO).

THIS MAP HAS BEEN GIVEN A
FORMAL CERTIFICATION BY THE
DIVISION OF TAXATION ON
OCTOBER 24, 2008, SIGNED BY
SANTO C. DiDONATO, CTA AND
ASSIGNED SERIAL NUMBER 932

TAX MAP
TOWNSHIP OF MARLBORO

MONMOUTH COUNTY
SCALE: 1" = 100'

NEW JERSEY
DATE: JULY 2017

ARNOLD W. BARNETT

PROFESSIONAL ENGINEER AND LAND SURVEYOR
NEW JERSEY LICENSE NO. 14987
215 BELLEVUE AVENUE
HAMMONTON, NEW JERSEY 08037
CO#P 24GAZ7973300

TO SHOW CONDITIONS AS OF DECEMBER 2022

SHEET 66

REVISIONS				
DATE	BY	LIC.NO	BLOCK	LOT

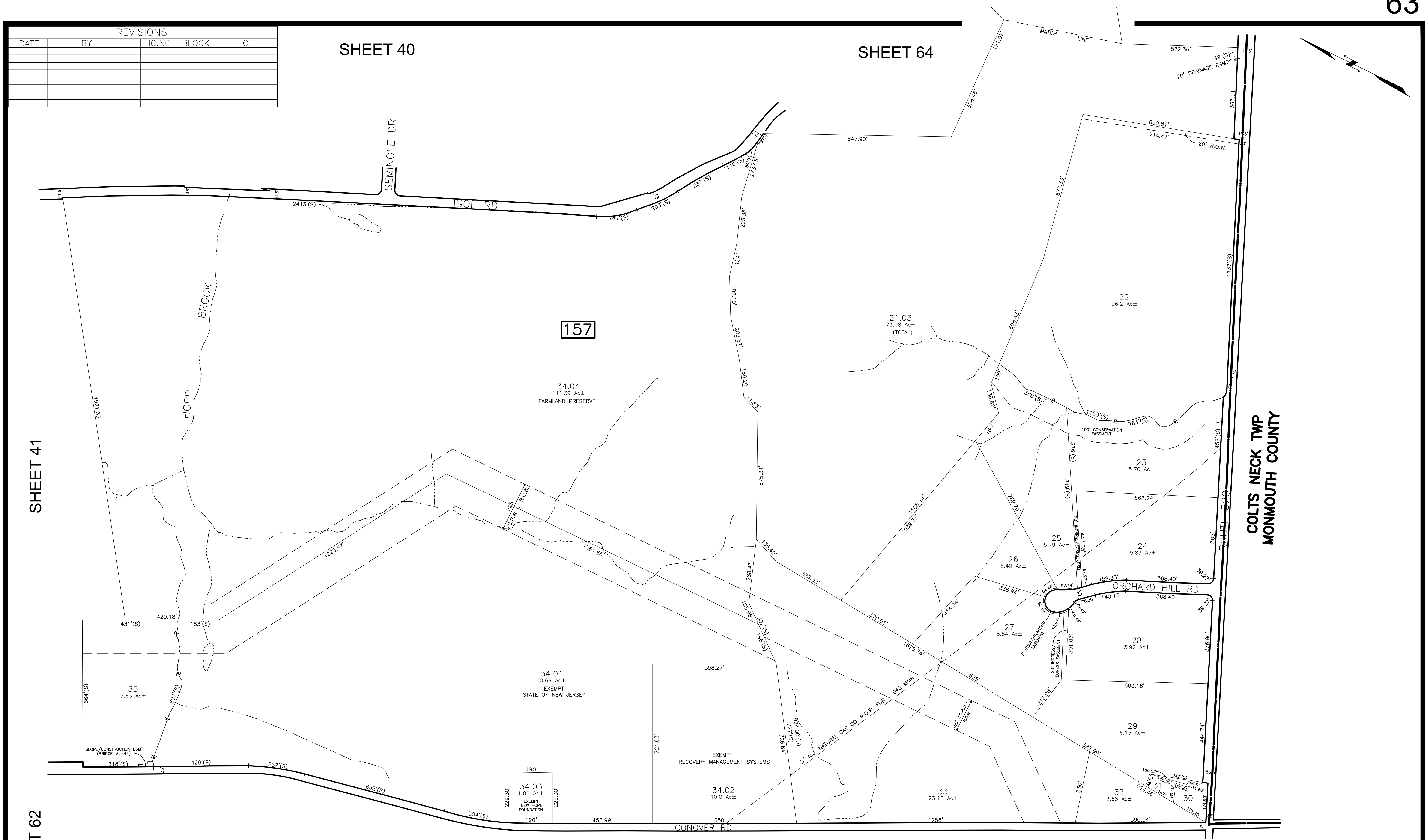
SHEET 40

SHEET 64

SHEET 41

SHEET 62

SHEET 66



COLTS NECK TWP
MONMOUTH COUNTY

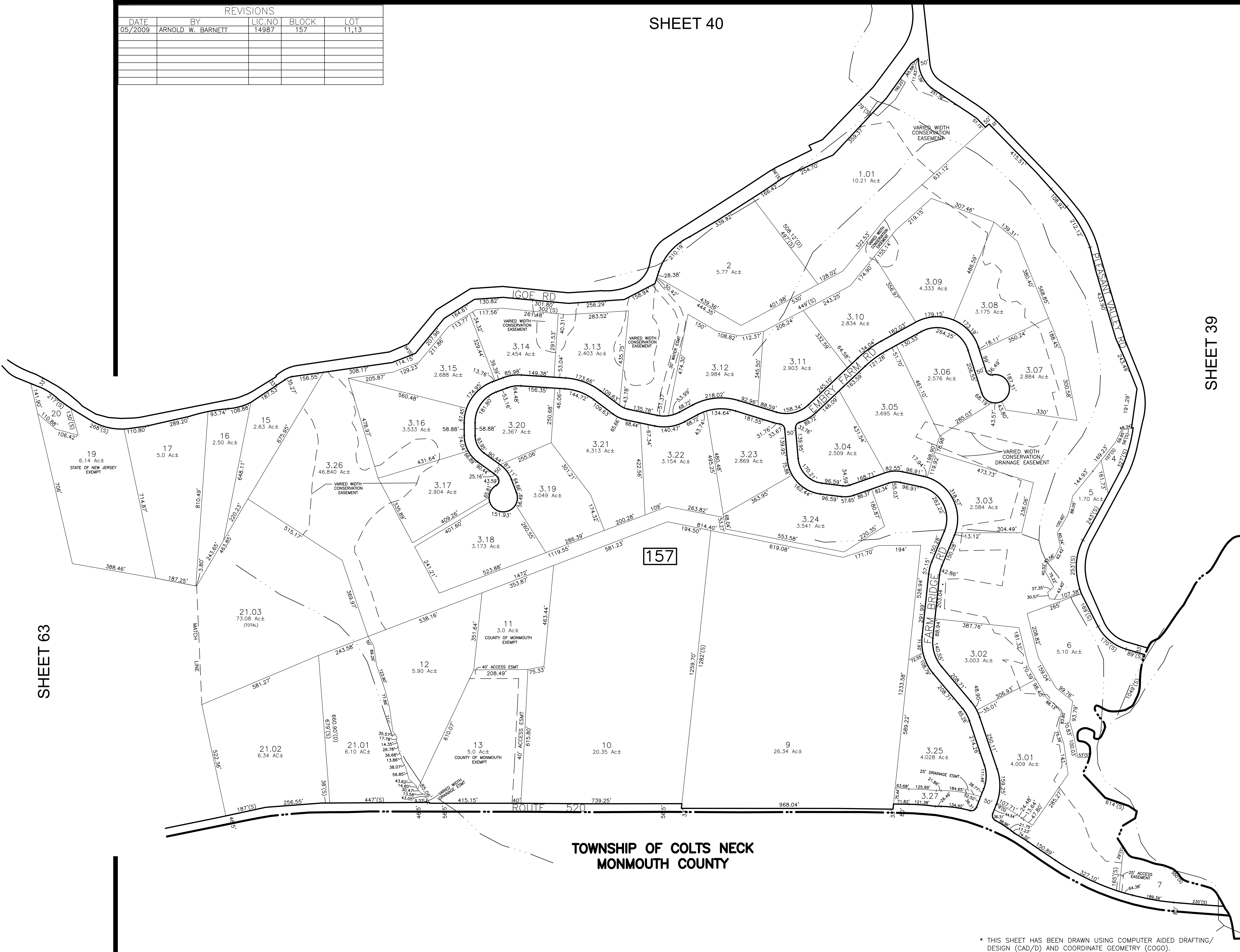

THIS MAP HAS BEEN GIVEN A FORMAL CERTIFICATION BY THE DIVISION OF TAXATION ON OCTOBER 24, 2008, SIGNED BY SANTO C. DiDONATO, CTA AND ASSIGNED SERIAL NUMBER 932

TAX MAP
TOWNSHIP OF MARLBORO
 MONMOUTH COUNTY
 SCALE: 1" = 200'
 NEW JERSEY
 DATE: JULY 2017
ARNOLD W. BARNETT
 PROFESSIONAL ENGINEER AND LAND SURVEYOR
 NEW JERSEY LICENSE NO. 14987
 215 BELLEVUE AVENUE
 HAMMONTON, NEW JERSEY 08037
 COAP 24GA27973300

* THIS SHEET HAS BEEN DRAWN USING COMPUTER AIDED DRAFTING/ DESIGN (CAD/D) AND COORDINATE GEOMETRY (COGO).

REVISIONS				
DATE	BY	LIC. NO.	BLOCK	LOT
05/2009	ARNOLD W. BARNETT	14987	157	11,13

SHEET 40



SHEET 39

TOWNSHIP OF HOLMDEL
MONMOUTH COUNTY

SHEET 63

157

TOWNSHIP OF COLTS NECK
MONMOUTH COUNTY

THIS MAP HAS BEEN GIVEN A
FORMAL CERTIFICATION BY THE
DIVISION OF TAXATION ON
OCTOBER 24, 2008, SIGNED BY
SANTO C. DIDONATO, CTA AND
ASSIGNED SERIAL NUMBER 932

TAX MAP
TOWNSHIP OF MARLBORO

MONMOUTH COUNTY
SCALE: 1" = 200'

NEW JERSEY
DATE: JULY 2017

ARNOLD W. BARNETT

PROFESSIONAL ENGINEER AND LAND SURVEYOR
NEW JERSEY LICENSE NO. 14987
215 BELLEVUE AVENUE
HAMMONTON, NEW JERSEY 08037
CO#P 24GA27973300

* THIS SHEET HAS BEEN DRAWN USING COMPUTER AIDED DRAFTING/
DESIGN (CAD/D) AND COORDINATE GEOMETRY (COGO).

TO SHOW CONDITIONS AS OF DECEMBER 2022

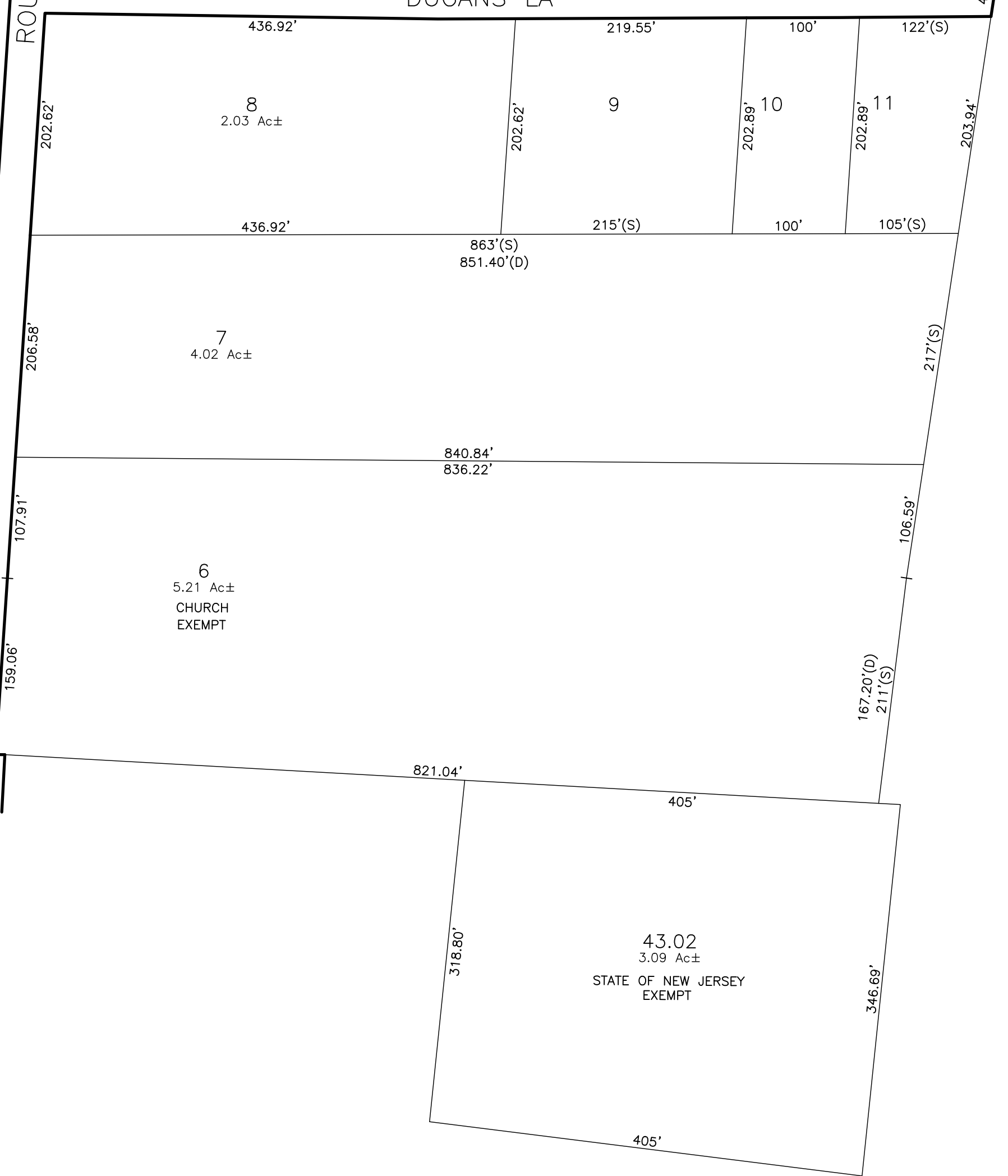
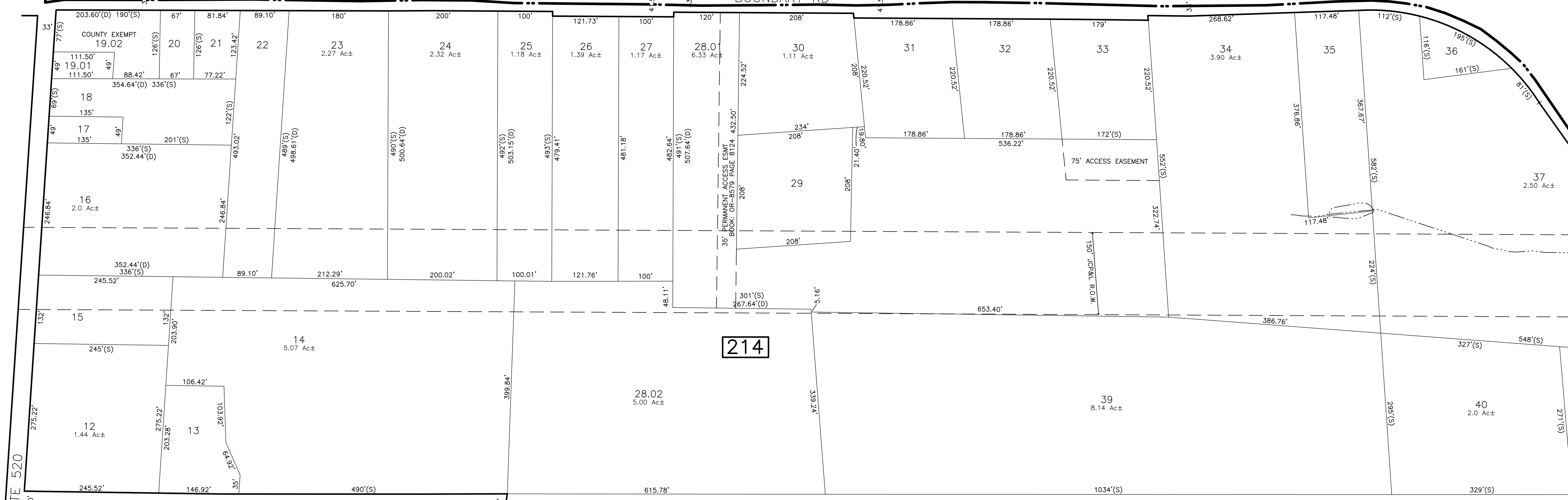
COLTS NECK TWP
MONMOUTH COUNTY

BOUNDARY RD

SHEET 63

SHEET 66

SHEET 66



SHEET 66

* THIS SHEET HAS BEEN DRAWN USING COMPUTER AIDED DRAFTING/
DESIGN (CAD/D) AND COORDINATE GEOMETRY (COGO).

THIS MAP HAS BEEN GIVEN A
FORMAL CERTIFICATION BY THE
DIVISION OF TAXATION ON
OCTOBER 24, 2008, SIGNED BY
SANTO C. DiDONATO, CTA AND
ASSIGNED SERIAL NUMBER 932

REVISIONS				
DATE	BY	LIC. NO.	BLOCK	LOT
11/29/08	ARNOLD W. BARNETT	14987	214	28.01-28.02
2/2/11	CHARLES A. ATKINSON	33994	214	28.01
12/2020	ED CLAY	34842	214	19.02

TAX MAP
TOWNSHIP OF MARLBORO

MONMOUTH COUNTY
SCALE: 1" = 100'

NEW JERSEY
DATE: JULY 2017


ARNOLD W. BARNETT
PROFESSIONAL ENGINEER AND LAND SURVEYOR
NEW JERSEY LICENSE NO. 14987
215 BELLEVUE AVENUE
HAMMONTON, NEW JERSEY 08037
COAP 24GA27973300

TO SHOW CONDITIONS AS OF DECEMBER 2022

REVISIONS				
DATE	BY	LIC.NO	BLOCK	LOT

SHEET 63

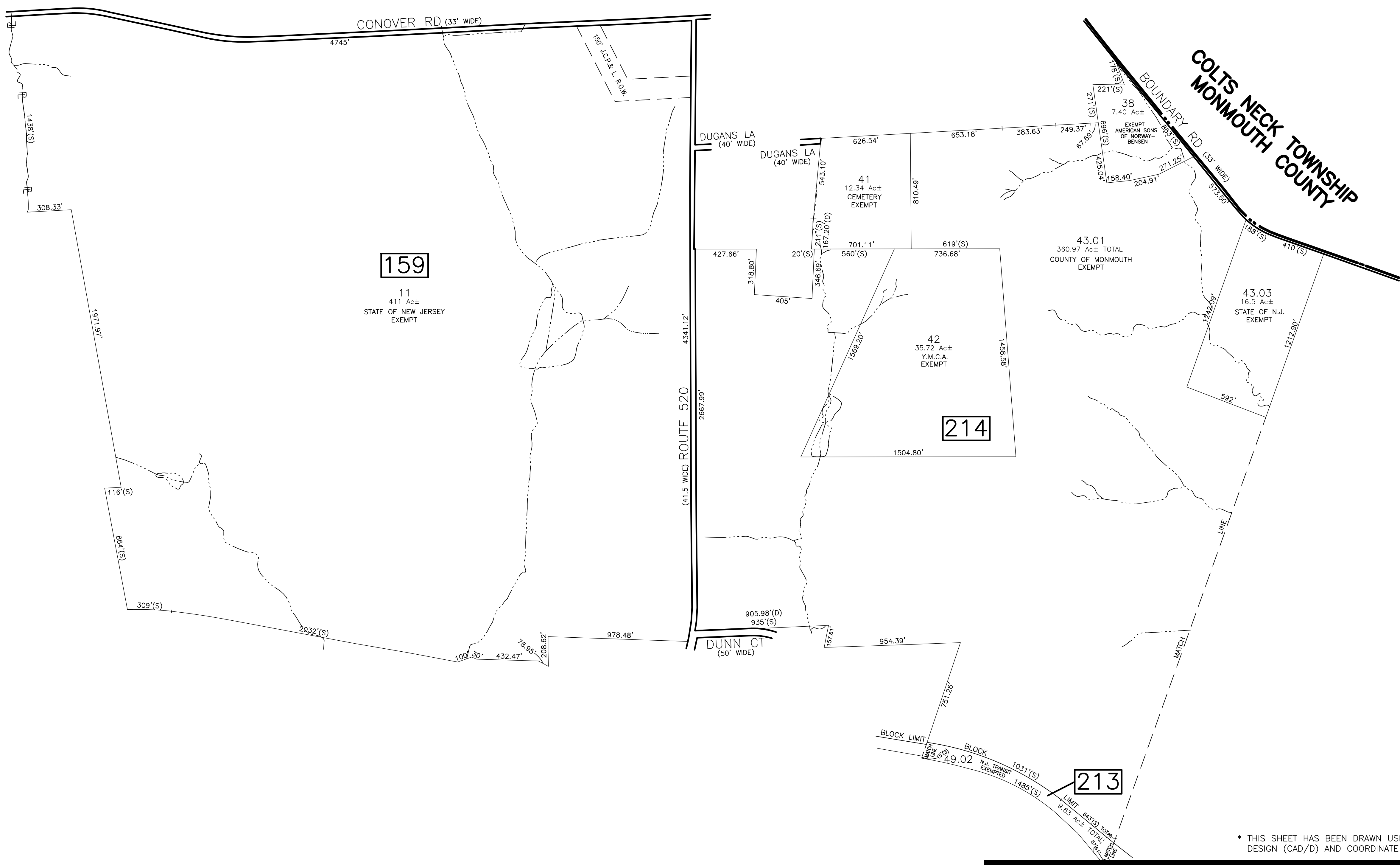
SHEET 65



SHEET 62

SHEET 61

SHEET 91



SHEET 67

SHEET 68

SHEET 90

SHEET 89

* THIS SHEET HAS BEEN DRAWN USING COMPUTER AIDED DRAFTING/ DESIGN (CAD/D) AND COORDINATE GEOMETRY (COGO).

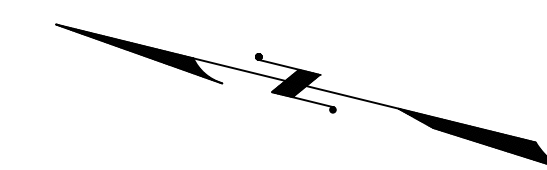
THIS MAP HAS BEEN GIVEN A FORMAL CERTIFICATION BY THE DIVISION OF TAXATION ON OCTOBER 24, 2008, SIGNED BY SANTO C. DIDONATO, CTA AND ASSIGNED SERIAL NUMBER 932

TAX MAP
TOWNSHIP OF MARLBORO
 MONMOUTH COUNTY
 SCALE: 1" = 400'
 NEW JERSEY
 DATE: JULY 2017
ARNOLD W. BARNETT
 PROFESSIONAL ENGINEER AND LAND SURVEYOR
 NEW JERSEY LICENSE NO. 14987
 215 BELLEVUE AVENUE
 HAMMONTON, NEW JERSEY 08037
 COAP 24GA27973300

TO SHOW CONDITIONS AS OF DECEMBER 2022

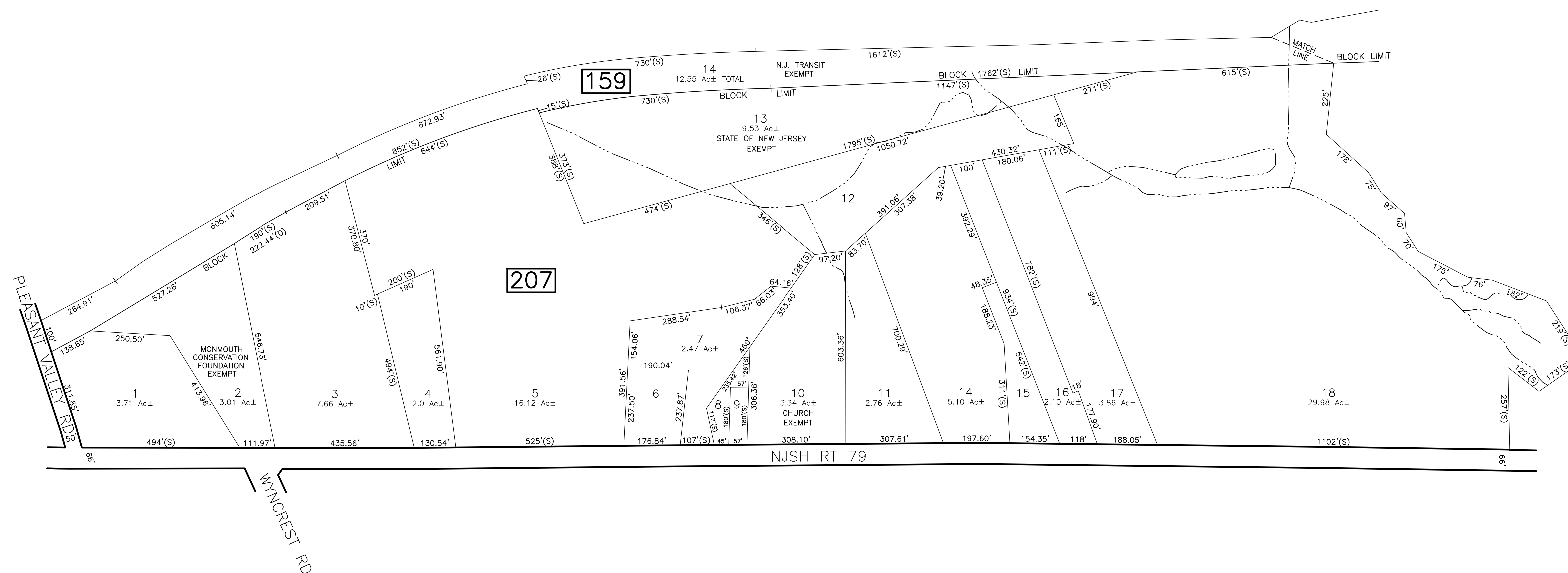
REVISIONS				
DATE	BY	LIC.NO	BLOCK	LOT

SHEET 66



SHEET 61

SHEET 68



* THIS SHEET HAS BEEN DRAWN USING COMPUTER AIDED DRAFTING/ DESIGN (CAD/D) AND COORDINATE GEOMETRY (COGO).

SHEET 60

SHEET 69

THIS MAP HAS BEEN GIVEN A FORMAL CERTIFICATION BY THE DIVISION OF TAXATION ON OCTOBER 24, 2008, SIGNED BY SANTO C. DiDONATO, CTA AND ASSIGNED SERIAL NUMBER 932

TAX MAP TOWNSHIP OF MARLBORO

MONMOUTH COUNTY SCALE: 1" = 200' NEW JERSEY DATE: JULY 2017

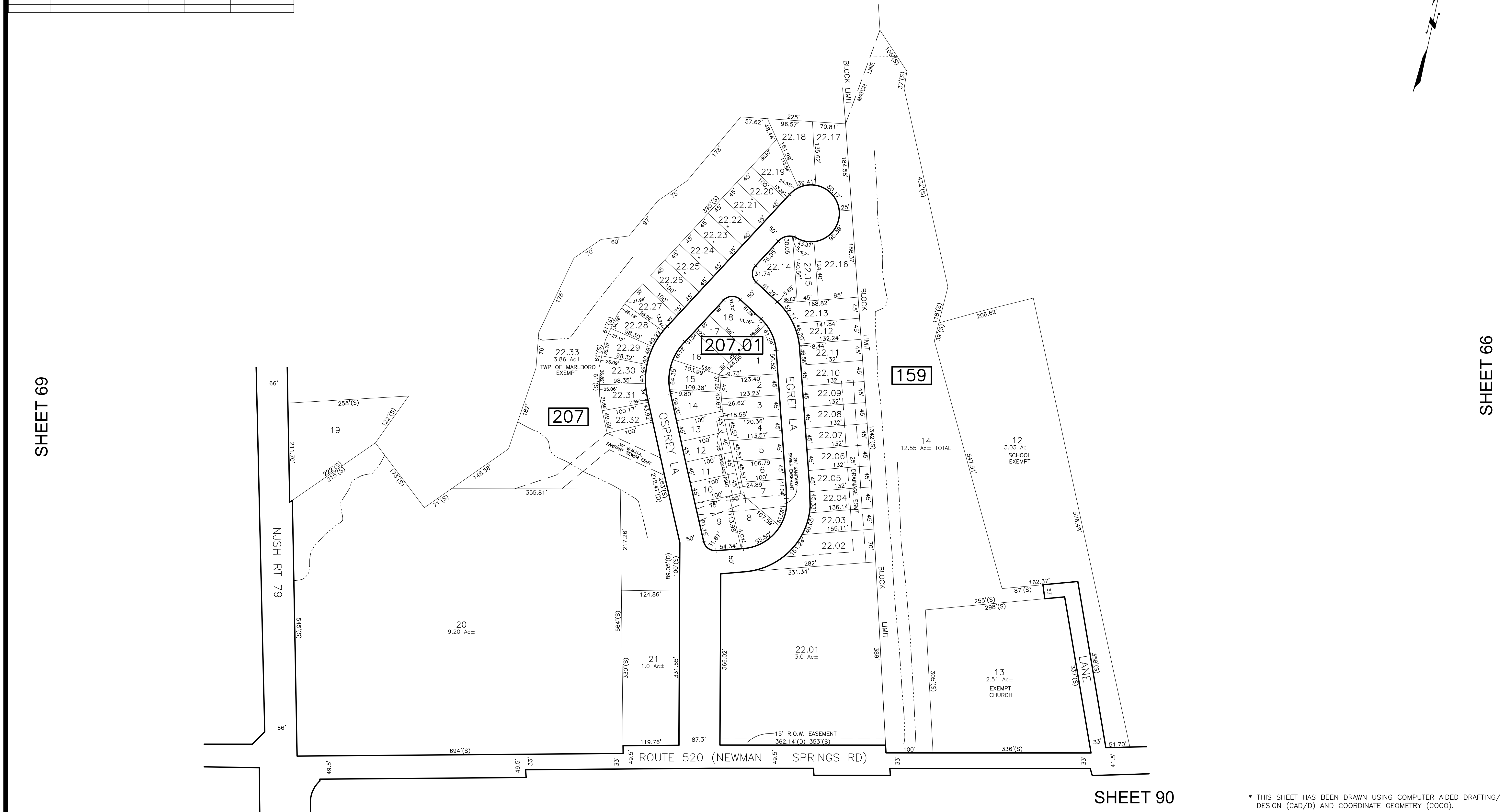

ARNOLD W. BARNETT

PROFESSIONAL ENGINEER AND LAND SURVEYOR NEW JERSEY LICENSE NO. 14987 215 BELLEVUE AVENUE HAMMONTON, NEW JERSEY 08037 CO#A# 24GA27973300

TO SHOW CONDITIONS AS OF DECEMBER 2022

REVISIONS				
DATE	BY	LIC.NO	BLOCK	LOT

SHEET 67



SHEET 69

SHEET 66

SHEET 90

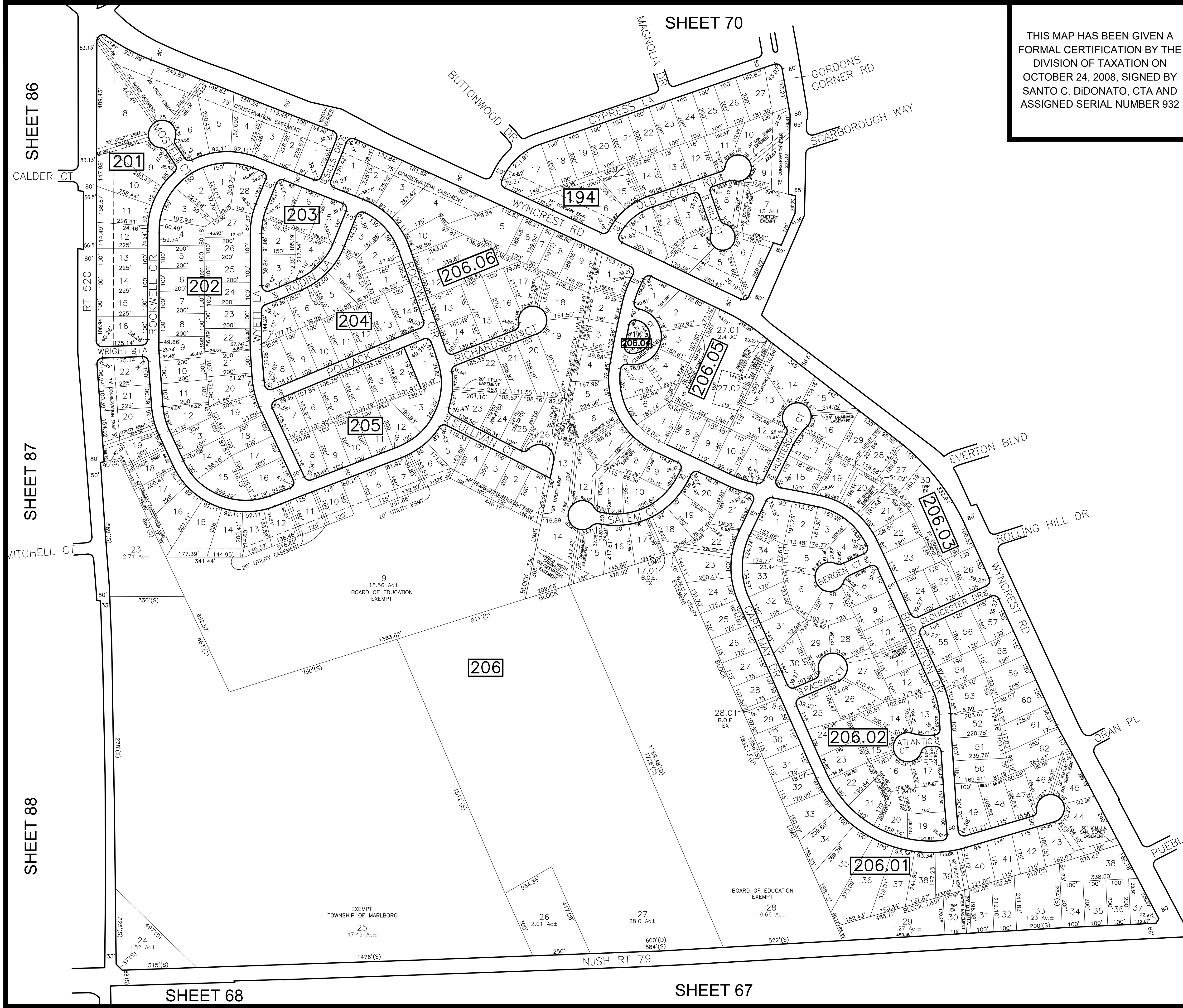
SHEET 88

SHEET 89

* THIS SHEET HAS BEEN DRAWN USING COMPUTER AIDED DRAFTING/ DESIGN (CAD/D) AND COORDINATE GEOMETRY (COGO).

THIS MAP HAS BEEN GIVEN A FORMAL CERTIFICATION BY THE DIVISION OF TAXATION ON OCTOBER 24, 2008, SIGNED BY SANTO C. DiDONATO, CTA AND ASSIGNED SERIAL NUMBER 932

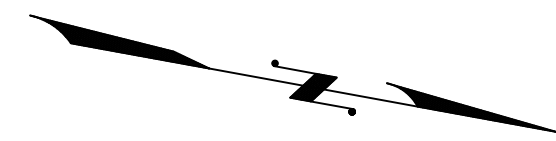
TAX MAP
TOWNSHIP OF MARLBORO
 MONMOUTH COUNTY
 SCALE: 1" = 100'
 NEW JERSEY
 DATE: JULY 2017
ARNOLD W. BARNETT
 PROFESSIONAL ENGINEER AND LAND SURVEYOR
 NEW JERSEY LICENSE NO. 14987
 215 BELLEVUE AVENUE
 HAMMONTON, NEW JERSEY 08037
 CO#P 24GA27973300
 TO SHOW CONDITIONS AS OF DECEMBER 2022



THIS MAP HAS BEEN GIVEN A FORMAL CERTIFICATION BY THE DIVISION OF TAXATION ON OCTOBER 24, 2008, SIGNED BY SANTO C. DIDONATO, CTA AND ASSIGNED SERIAL NUMBER 932

TAX MAP
TOWNSHIP OF MARLBORO
 MONMOUTH COUNTY
 SCALE: 1" = 100'
 NEW JERSEY
 DATE: JULY 2017
ARNOLD W. BARNETT
 PROFESSIONAL ENGINEER AND LAND SURVEYOR
 NEW JERSEY LICENSE NO. 14987
 215 BELLEVUE AVENUE
 HAMMONTON, NEW JERSEY 08037
 CO#A# 24GA27973300
 TO SHOW CONDITIONS AS OF DECEMBER 2022

* THIS SHEET HAS BEEN DRAWN USING COMPUTER AIDED DRAFTING/ DESIGN (CAD/D) AND COORDINATE GEOMETRY (COGO).



SHEET 86

SHEET 87

SHEET 88

SHEET 70

SHEET 59

SHEET 60

SHEET 68

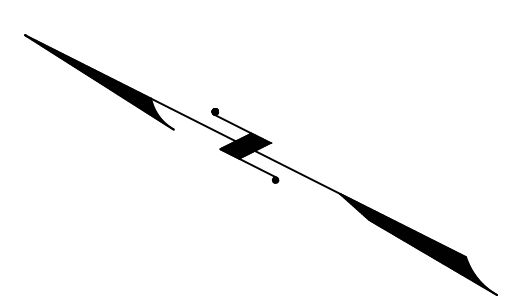
SHEET 67

REVISIONS				
DATE	BY	LIC.NO	BLOCK	LOT

REVISIONS				
DATE	BY	LIC. NO.	BLOCK	LOT
06/2009	ARNOLD W. BARNETT	14987	Crine La to Crine Rd	

SHEET 59

SHEET 69



SHEET 85

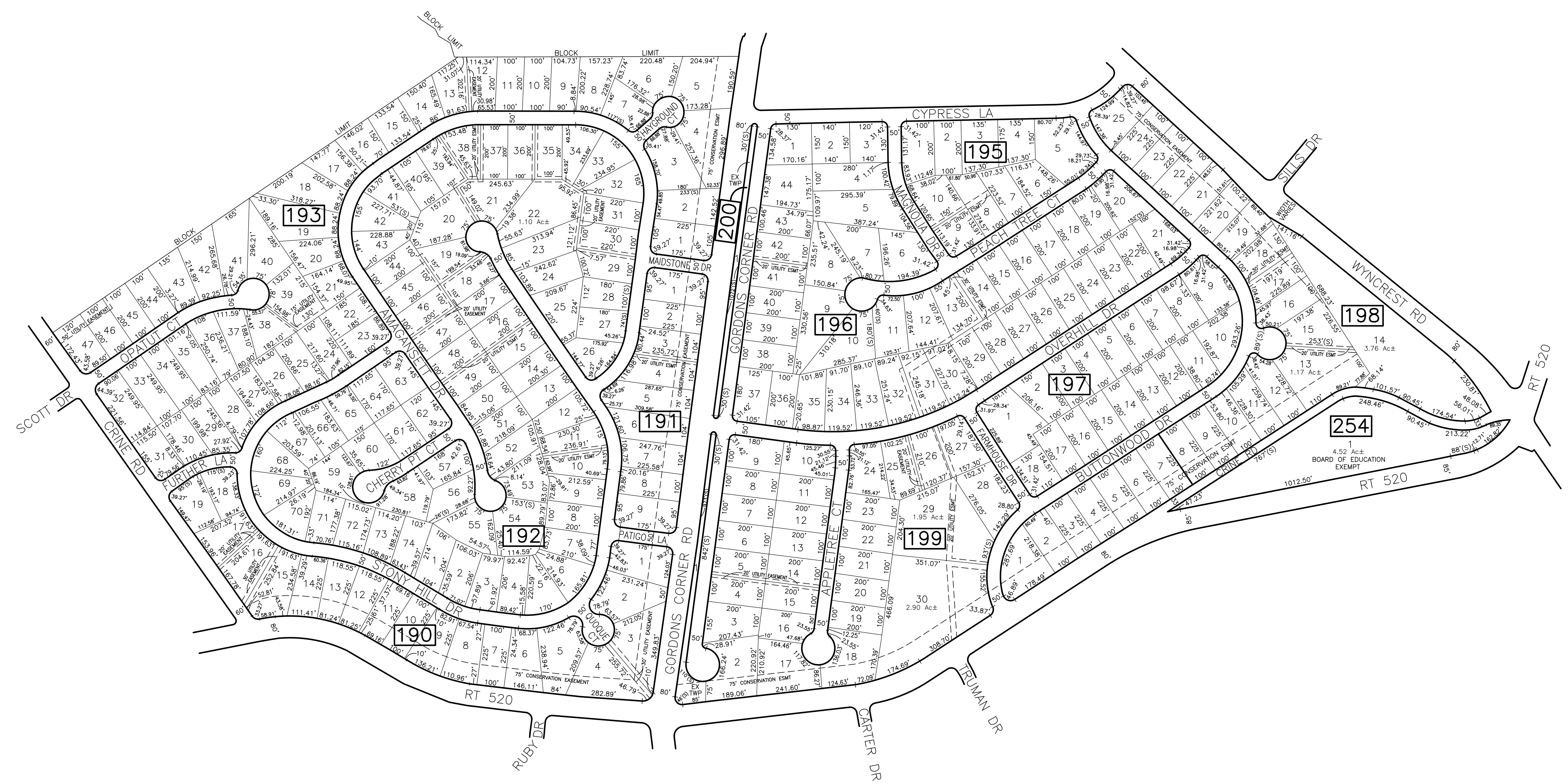
SHEET 71

SHEET 84

SHEET 84

SHEET 85

SHEET 86



* THIS SHEET HAS BEEN DRAWN USING COMPUTER AIDED DRAFTING/ DESIGN (CAD/D) AND COORDINATE GEOMETRY (COGO).

THIS MAP HAS BEEN GIVEN A FORMAL CERTIFICATION BY THE DIVISION OF TAXATION ON OCTOBER 24, 2008, SIGNED BY SANTO C. DiDONATO, CTA AND ASSIGNED SERIAL NUMBER 932

TAX MAP
TOWNSHIP OF MARLBORO
 MONMOUTH COUNTY
 SCALE: 1" = 200'
 NEW JERSEY
 DATE: JULY 2017
ARNOLD W. BARNETT
 PROFESSIONAL ENGINEER AND LAND SURVEYOR
 NEW JERSEY LICENSE NO. 14987
 215 BELLEVUE AVENUE
 HAMMONTON, NEW JERSEY 08037
 CO#P 24GA2797300

TO SHOW CONDITIONS AS OF DECEMBER 2022

REVISIONS				
DATE	BY	LIC. NO.	BLOCK	LOT
08/2013	CHARLES A. ATKINSON-PLS	33994	183	14-17
06/2023	ERICK E. MUFF	43372	183	15

SHEET 58

* THIS SHEET HAS BEEN DRAWN USING COMPUTER AIDED DRAFTING/ DESIGN (CAD/D) AND COORDINATE GEOMETRY (COGO).

SHEET 72

SHEET 58

SHEET 70



THIS MAP HAS BEEN GIVEN A FORMAL CERTIFICATION BY THE DIVISION OF TAXATION ON OCTOBER 24, 2008, SIGNED BY SANTO C. DIDONATO, CTA AND ASSIGNED SERIAL NUMBER 932

TAX MAP
TOWNSHIP OF MARLBORO

MONMOUTH COUNTY
SCALE: 1" = 100'

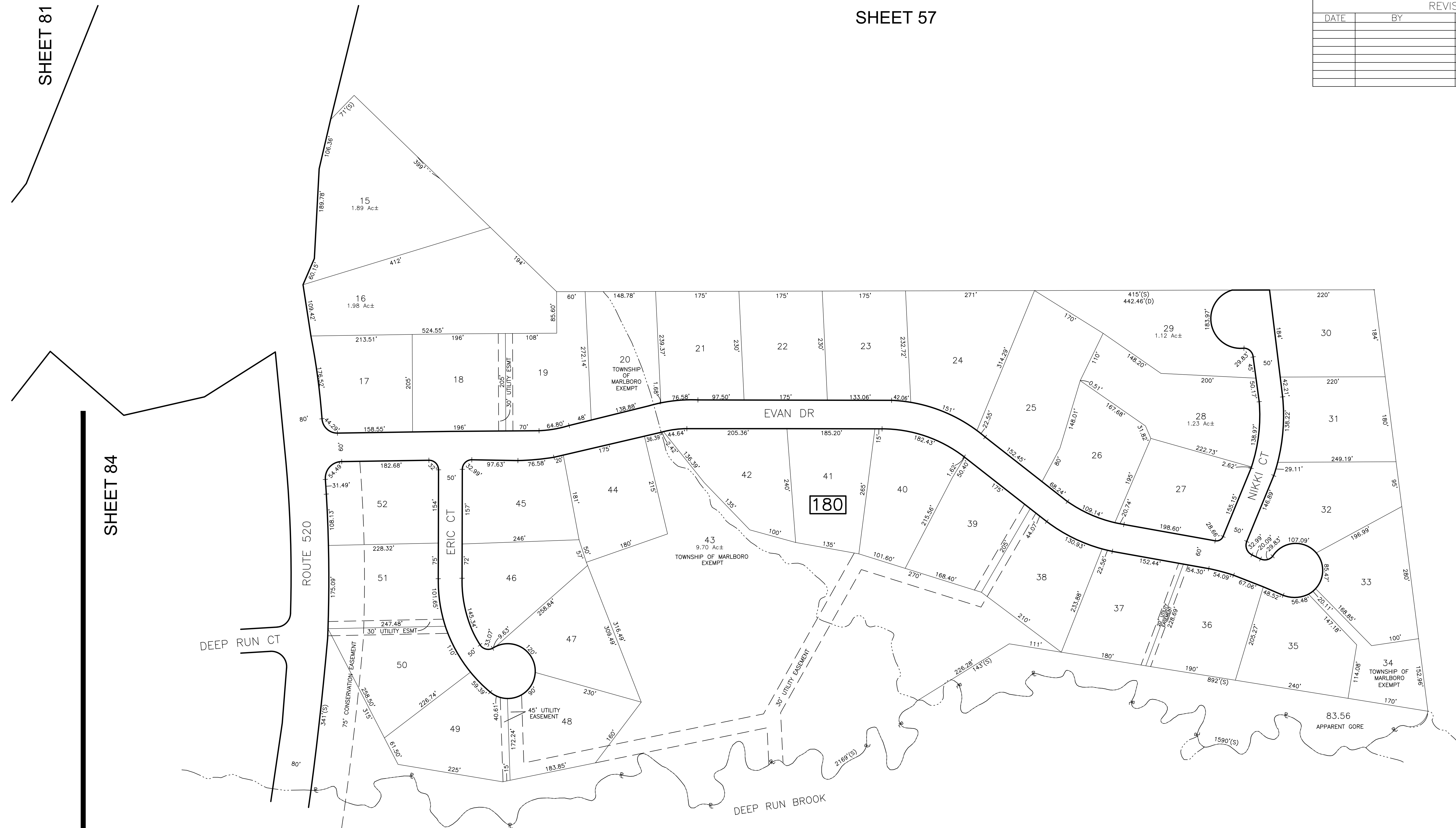

NEW JERSEY
DATE: JULY 2017

ARNOLD W. BARNETT
PROFESSIONAL ENGINEER AND LAND SURVEYOR
NEW JERSEY LICENSE NO. 14987
215 BELLEVUE AVENUE
HAMMONTON, NEW JERSEY 08037
CO#A# 24GAZ797300

TO SHOW CONDITIONS AS OF JUNE 2023

SHEET 84

REVISIONS				
DATE	BY	LIC.NO	BLOCK	LOT



SHEET 81

SHEET 84

SHEET 57

SHEET 71

SHEET 58

* THIS SHEET HAS BEEN DRAWN USING COMPUTER AIDED DRAFTING/ DESIGN (CAD/D) AND COORDINATE GEOMETRY (COGO).

THIS MAP HAS BEEN GIVEN A FORMAL CERTIFICATION BY THE DIVISION OF TAXATION ON OCTOBER 24, 2008, SIGNED BY SANTO C. DiDONATO, CTA AND ASSIGNED SERIAL NUMBER 932

TAX MAP
TOWNSHIP OF MARLBORO
 MONMOUTH COUNTY
 SCALE: 1" = 100'
 NEW JERSEY
 DATE: JULY 2017
ARNOLD W. BARNETT
 PROFESSIONAL ENGINEER AND LAND SURVEYOR
 NEW JERSEY LICENSE NO. 14987
 215 BELLEVUE AVENUE
 HAMMONTON, NEW JERSEY 08037
 CO#P 24GA27973300
 TO SHOW CONDITIONS AS OF DECEMBER 2022

SHEET 55

THIS MAP HAS BEEN GIVEN A FORMAL CERTIFICATION BY THE DIVISION OF TAXATION ON OCTOBER 24, 2008, SIGNED BY SANTO C. DiDONATO, CTA AND ASSIGNED SERIAL NUMBER 932

TAX MAP TOWNSHIP OF MARLBORO

MONMOUTH COUNTY SCALE: 1" = 100'

NEW JERSEY DATE: JULY 2017

ARNOLD W. BARNETT

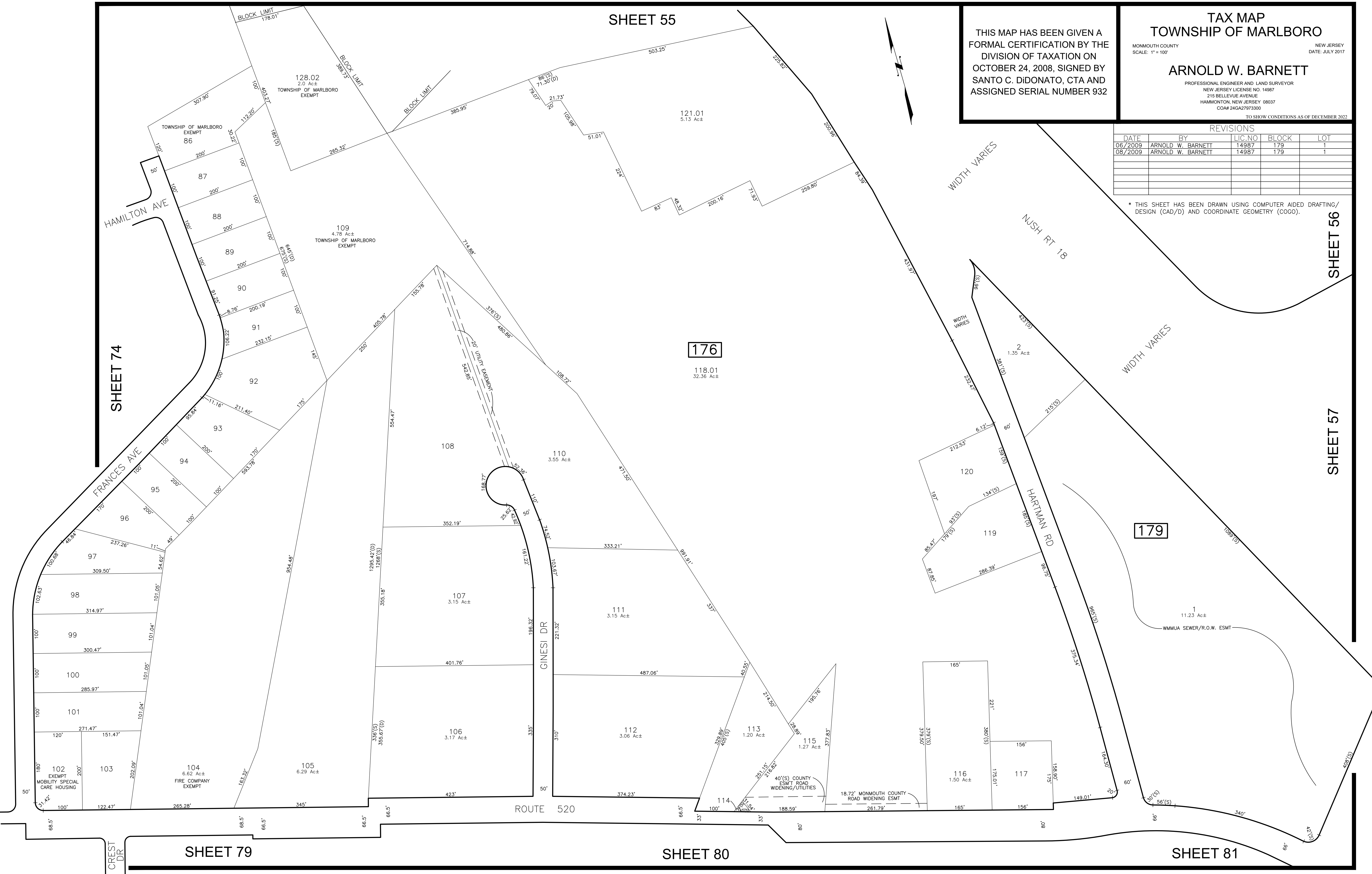
PROFESSIONAL ENGINEER AND LAND SURVEYOR NEW JERSEY LICENSE NO. 14987 215 BELLEVUE AVENUE HAMMONTON, NEW JERSEY 08037 CO#A# 24GA27973300

TO SHOW CONDITIONS AS OF DECEMBER 2022

REVISIONS

DATE	BY	LIC.NO	BLOCK	LOT
06/2009	ARNOLD W. BARNETT	14987	179	1
08/2009	ARNOLD W. BARNETT	14987	179	1

* THIS SHEET HAS BEEN DRAWN USING COMPUTER AIDED DRAFTING/ DESIGN (CAD/D) AND COORDINATE GEOMETRY (COGO).



SHEET 74

SHEET 56

SHEET 57

SHEET 79

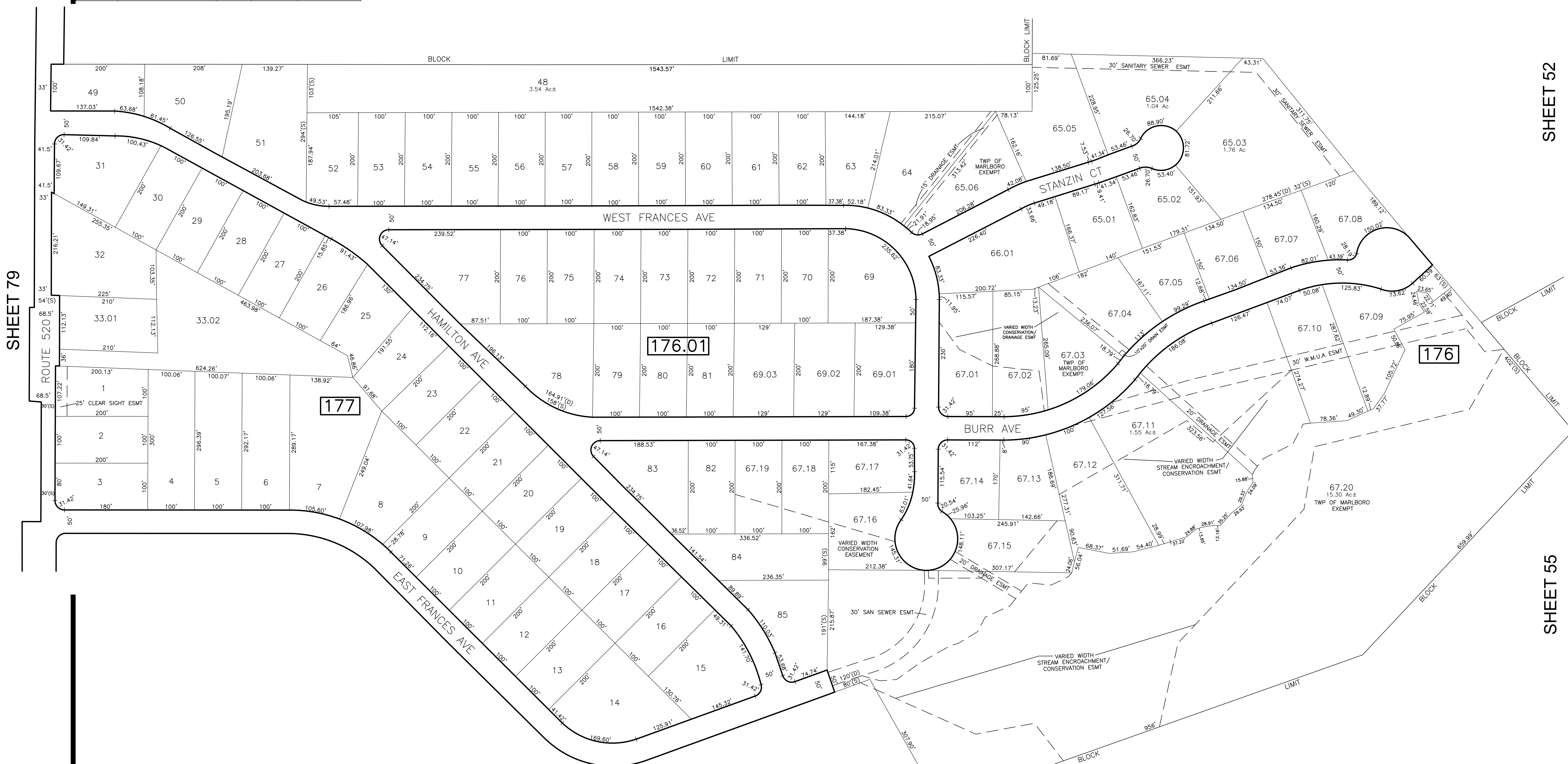

SHEET 80

SHEET 81

REVISIONS				
DATE	BY	LIC. NO.	BLOCK	LOT
05/2012	CHARLES A. ATKINSON-ARH	33994	176	65.03-65.05
08/2013	CHARLES A. ATKINSON-ARH	33994	177	1

SHEET 75

SHEET 51



SHEET 79

SHEET 52

SHEET 55

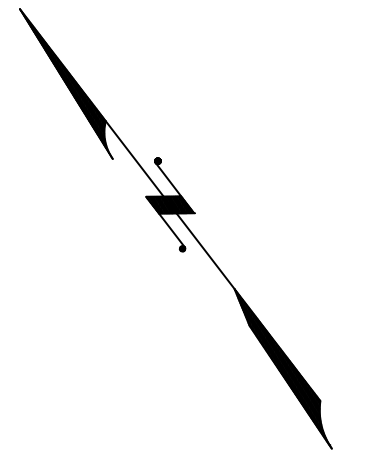
SHEET 73

* THIS SHEET HAS BEEN DRAWN USING COMPUTER AIDED DRAFTING/ DESIGN (CAD/D) AND COORDINATE GEOMETRY (COGO).

THIS MAP HAS BEEN GIVEN A FORMAL CERTIFICATION BY THE DIVISION OF TAXATION ON OCTOBER 24, 2008, SIGNED BY SANTO C. DiDONATO, CTA AND ASSIGNED SERIAL NUMBER 932

TAX MAP
TOWNSHIP OF MARLBORO
 MONMOUTH COUNTY
 SCALE: 1" = 100'
 NEW JERSEY
 DATE: JULY 2017
ARNOLD W. BARNETT
 PROFESSIONAL ENGINEER AND LAND SURVEYOR
 NEW JERSEY LICENSE NO. 14987
 215 BELLEVUE AVENUE
 HAMMONTON, NEW JERSEY 08037
 CO#B 24GA2797300

TO SHOW CONDITIONS AS OF DECEMBER 2022



REVISIONS				
DATE	BY	LIC. NO.	BLOCK	LOT
07/2014	CHARLES A. ATKINSON-PLS	33994	176	38-41

SHEET 51



SHEET 76

SHEET 74

* THIS SHEET HAS BEEN DRAWN USING COMPUTER AIDED DRAFTING/ DESIGN (CAD/D) AND COORDINATE GEOMETRY (COGO).

TAX MAP TOWNSHIP OF MARLBORO

MONMOUTH COUNTY NEW JERSEY SCALE: 1" = 100' DATE: JULY 2017

ARNOLD W. BARNETT

PROFESSIONAL ENGINEER AND LAND SURVEYOR NEW JERSEY LICENSE NO. 14987 215 BELLEVUE AVENUE HAMMONTON, NEW JERSEY 08037 COAP 24GA27973300

THIS MAP HAS BEEN GIVEN A FORMAL CERTIFICATION BY THE DIVISION OF TAXATION ON OCTOBER 24, 2008, SIGNED BY SANTO C. DiDONATO, CTA AND ASSIGNED SERIAL NUMBER 932

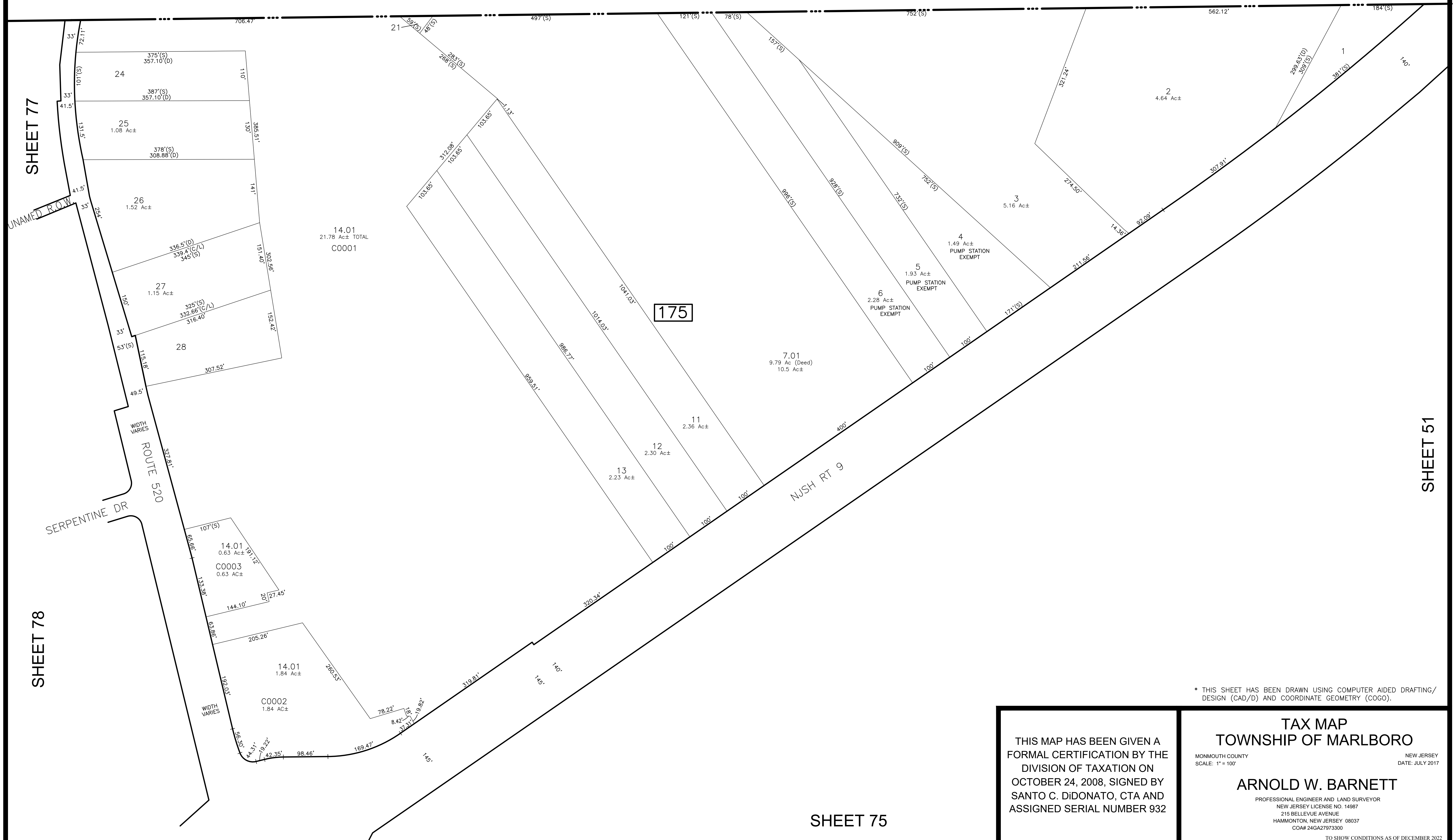

TO SHOW CONDITIONS AS OF DECEMBER 2022

SHEET 78

SHEET 79

REVISIONS				
DATE	BY	LIC.NO	BLOCK	LOT
04/2010	ARNOLD W. BARNETT	14987	175	28
10/2011	CHARLES A. ATKINSON-ARH	33994	175	14.01
11/2018	ED CLAY-ARH	34842	175	7-10

OLD BRIDGE TOWNSHIP
MIDDLESEX COUNTY



SHEET 77

SHEET 78

SHEET 51


SHEET 75

* THIS SHEET HAS BEEN DRAWN USING COMPUTER AIDED DRAFTING/ DESIGN (CAD/D) AND COORDINATE GEOMETRY (COGO).

THIS MAP HAS BEEN GIVEN A FORMAL CERTIFICATION BY THE DIVISION OF TAXATION ON OCTOBER 24, 2008, SIGNED BY SANTO C. DiDONATO, CTA AND ASSIGNED SERIAL NUMBER 932

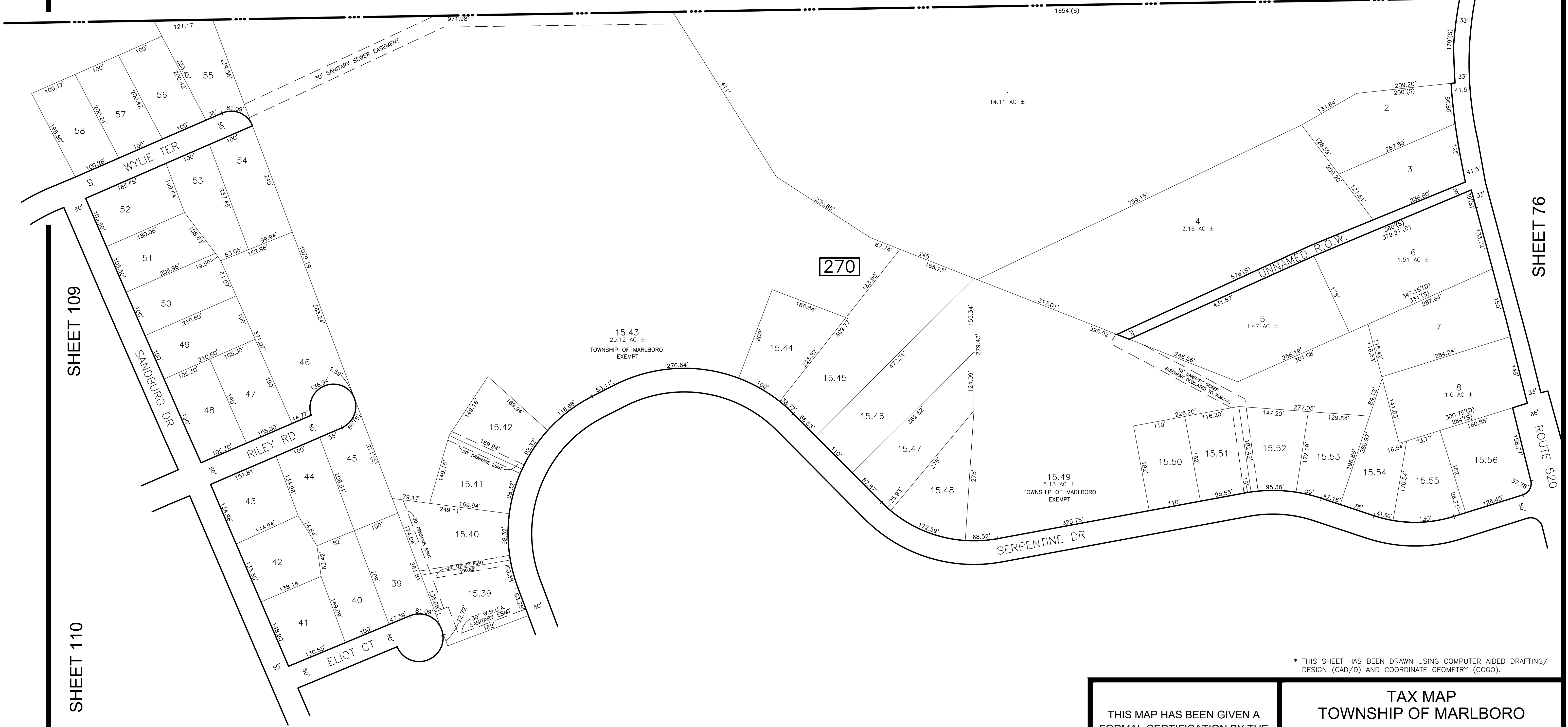
TAX MAP
TOWNSHIP OF MARLBORO
MONMOUTH COUNTY
SCALE: 1" = 100'
NEW JERSEY
DATE: JULY 2017
ARNOLD W. BARNETT
PROFESSIONAL ENGINEER AND LAND SURVEYOR
NEW JERSEY LICENSE NO. 14987
215 BELLEVUE AVENUE
HAMMONTON, NEW JERSEY 08037
CO#P 24GA27973300

TO SHOW CONDITIONS AS OF DECEMBER 2022



REVISIONS				
DATE	BY	LIC.NO	BLOCK	LOT

OLD BRIDGE TOWNSHIP
MIDDLESEX COUNTY



SHEET 109

SHEET 110

SHEET 76

ROUTE 520

SHEET 78

* THIS SHEET HAS BEEN DRAWN USING COMPUTER AIDED DRAFTING/
DESIGN (CAD/D) AND COORDINATE GEOMETRY (COGO).

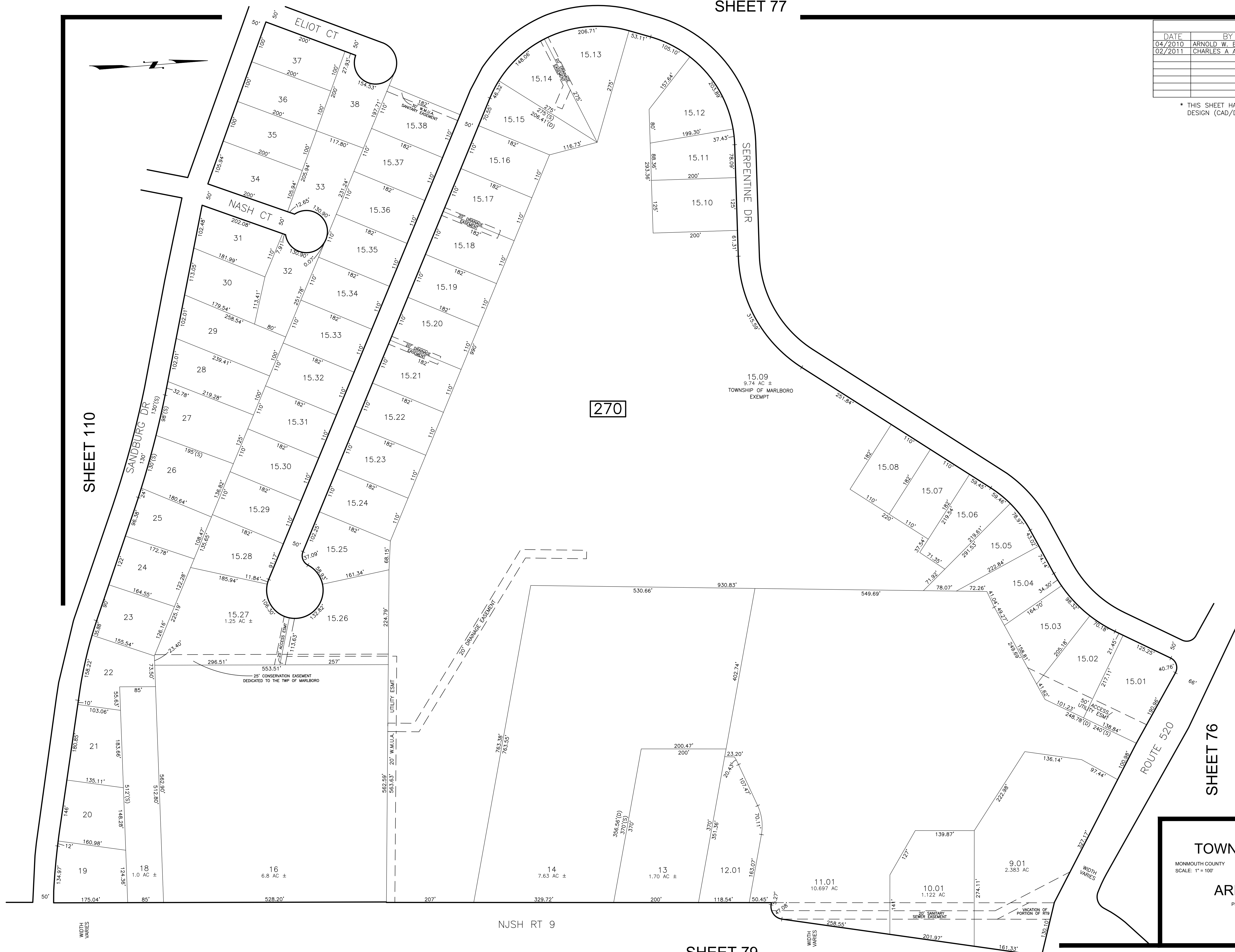
THIS MAP HAS BEEN GIVEN A
FORMAL CERTIFICATION BY THE
DIVISION OF TAXATION ON
OCTOBER 24, 2008, SIGNED BY
SANTO C. DiDONATO, CTA AND
ASSIGNED SERIAL NUMBER 932

TAX MAP
TOWNSHIP OF MARLBORO
MONMOUTH COUNTY
SCALE: 1" = 100'
NEW JERSEY
DATE: JULY 2017
ARNOLD W. BARNETT
PROFESSIONAL ENGINEER AND LAND SURVEYOR
NEW JERSEY LICENSE NO. 14987
215 BELLEVUE AVENUE
HAMMONTON, NEW JERSEY 08037
CO#24GA2797300

TO SHOW CONDITIONS AS OF DECEMBER 2022

REVISIONS				
DATE	BY	LIC. NO	BLOCK	LOT
04/2010	ARNOLD W. BARNETT	14987	270	9-12
02/2011	CHARLES A. ATKINSON	33994	270	9.01-12.01

* THIS SHEET HAS BEEN DRAWN USING COMPUTER AIDED DRAFTING/ DESIGN (CAD/D) AND COORDINATE GEOMETRY (COGO).



SHEET 110

SHEET 77

SHEET 76

SHEET 79

SHEET 108

THIS MAP HAS BEEN GIVEN A FORMAL CERTIFICATION BY THE DIVISION OF TAXATION ON OCTOBER 24, 2008, SIGNED BY SANTO C. DIDONATO, CTA AND ASSIGNED SERIAL NUMBER 932

TAX MAP
TOWNSHIP OF MARLBORO

MONMOUTH COUNTY
SCALE: 1" = 100'

ARNOLD W. BARNETT
PROFESSIONAL ENGINEER AND LAND SURVEYOR
NEW JERSEY LICENSE NO. 14987
215 BELLEVUE AVENUE
HAMMINGTON, NEW JERSEY 08037
COAB 24GA2797300

NEW JERSEY
DATE: JULY 2017

TO SHOW CONDITIONS AS OF DECEMBER 2022

SHEET 75

SHEET 74

TAX MAP
TOWNSHIP OF MARLBORO

THIS MAP HAS BEEN GIVEN A
FORMAL CERTIFICATION BY THE
DIVISION OF TAXATION ON
OCTOBER 24, 2008, SIGNED BY
SANTO C. DIDONATO, CTA AND
ASSIGNED SERIAL NUMBER 932

MONMOUTH COUNTY
SCALE: 1" = 100'
NEW JERSEY
DATE: JULY 2017

ARNOLD W. BARNETT

PROFESSIONAL ENGINEER AND LAND SURVEYOR
NEW JERSEY LICENSE NO. 14987
215 BELLEVUE AVENUE
HAMMONTON, NEW JERSEY 08037
CO#A# 24GA27973300

TO SHOW CONDITIONS AS OF JUNE 2023

* THIS SHEET HAS BEEN DRAWN USING COMPUTER AIDED DRAFTING/
DESIGN (CAD/D) AND COORDINATE GEOMETRY (COGO).

SHEET 78

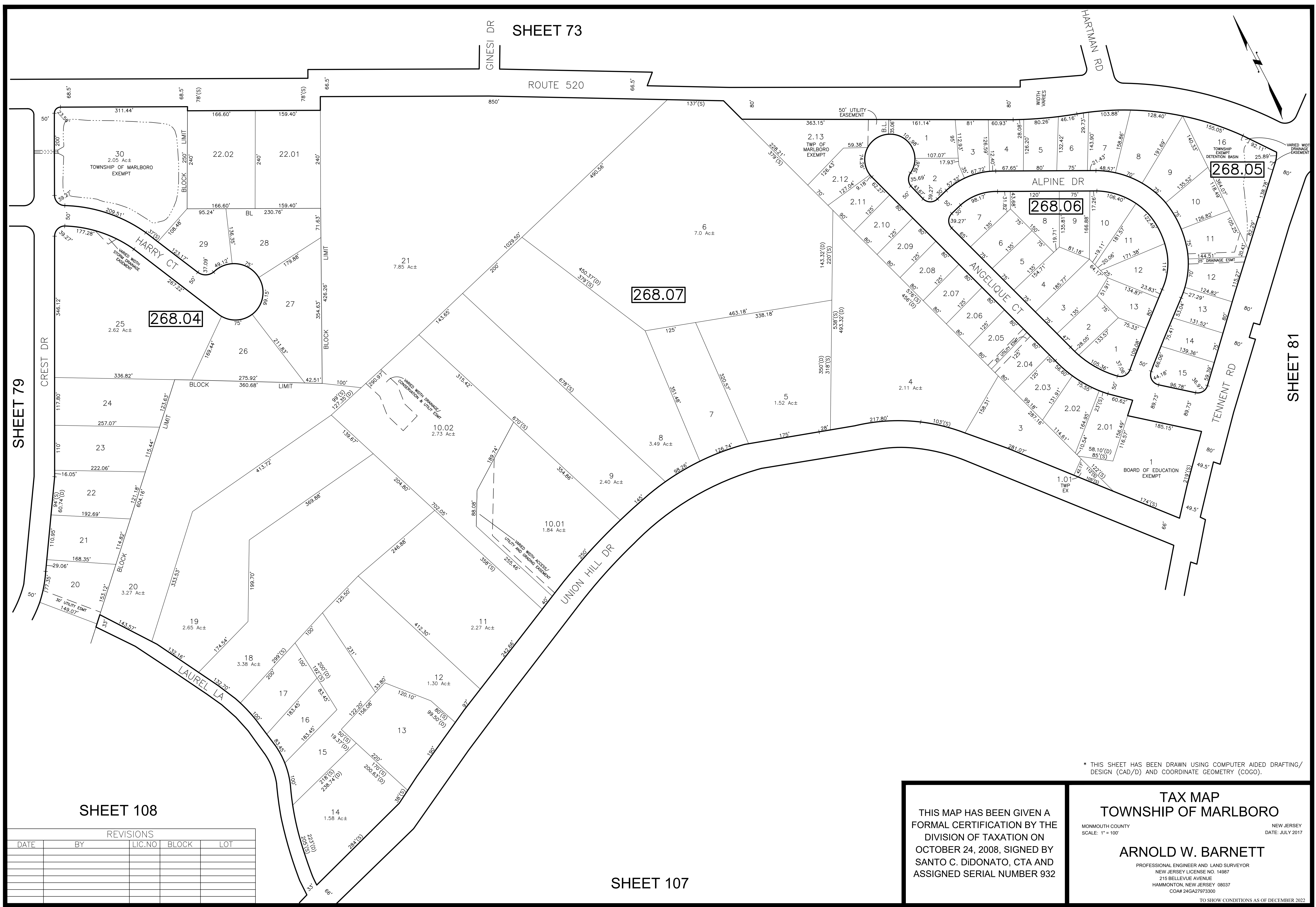
NJSH ROUTE 9

SHEET 73

SHEET 80

REVISIONS				
DATE	BY	LIC. NO.	BLOCK	LOT
05/2012	CHARLES A. ATKINSON-ARH	33994	268	53
06/2023	ERICK E. MUFF	43372	268	66-68

SHEET 108



SHEET 79

SHEET 81

SHEET 108

SHEET 107

REVISIONS				
DATE	BY	LIC.NO	BLOCK	LOT

* THIS SHEET HAS BEEN DRAWN USING COMPUTER AIDED DRAFTING/ DESIGN (CAD/D) AND COORDINATE GEOMETRY (COGO).

THIS MAP HAS BEEN GIVEN A FORMAL CERTIFICATION BY THE DIVISION OF TAXATION ON OCTOBER 24, 2008, SIGNED BY SANTO C. DiDONATO, CTA AND ASSIGNED SERIAL NUMBER 932

TAX MAP
TOWNSHIP OF MARLBORO
 MONMOUTH COUNTY
 SCALE: 1" = 100'
 NEW JERSEY
 DATE: JULY 2017
ARNOLD W. BARNETT
 PROFESSIONAL ENGINEER AND LAND SURVEYOR
 NEW JERSEY LICENSE NO. 14987
 215 BELLEVUE AVENUE
 HAMMONTON, NEW JERSEY 08037
 CO#P 24GAZ797300
 TO SHOW CONDITIONS AS OF DECEMBER 2022

REVISIONS				
DATE	BY	LIC.NO	BLOCK	LOT

SHEET 107

SHEET 80

* THIS SHEET HAS BEEN DRAWN USING COMPUTER AIDED DRAFTING/ DESIGN (CAD/D) AND COORDINATE GEOMETRY (COGO).



SHEET 106

SHEET 57

SHEET 84

SHEET 82

THIS MAP HAS BEEN GIVEN A FORMAL CERTIFICATION BY THE DIVISION OF TAXATION ON OCTOBER 24, 2008, SIGNED BY SANTO C. DIDONATO, CTA AND ASSIGNED SERIAL NUMBER 932

TAX MAP
TOWNSHIP OF MARLBORO

MONMOUTH COUNTY
 SCALE: 1" = 100'

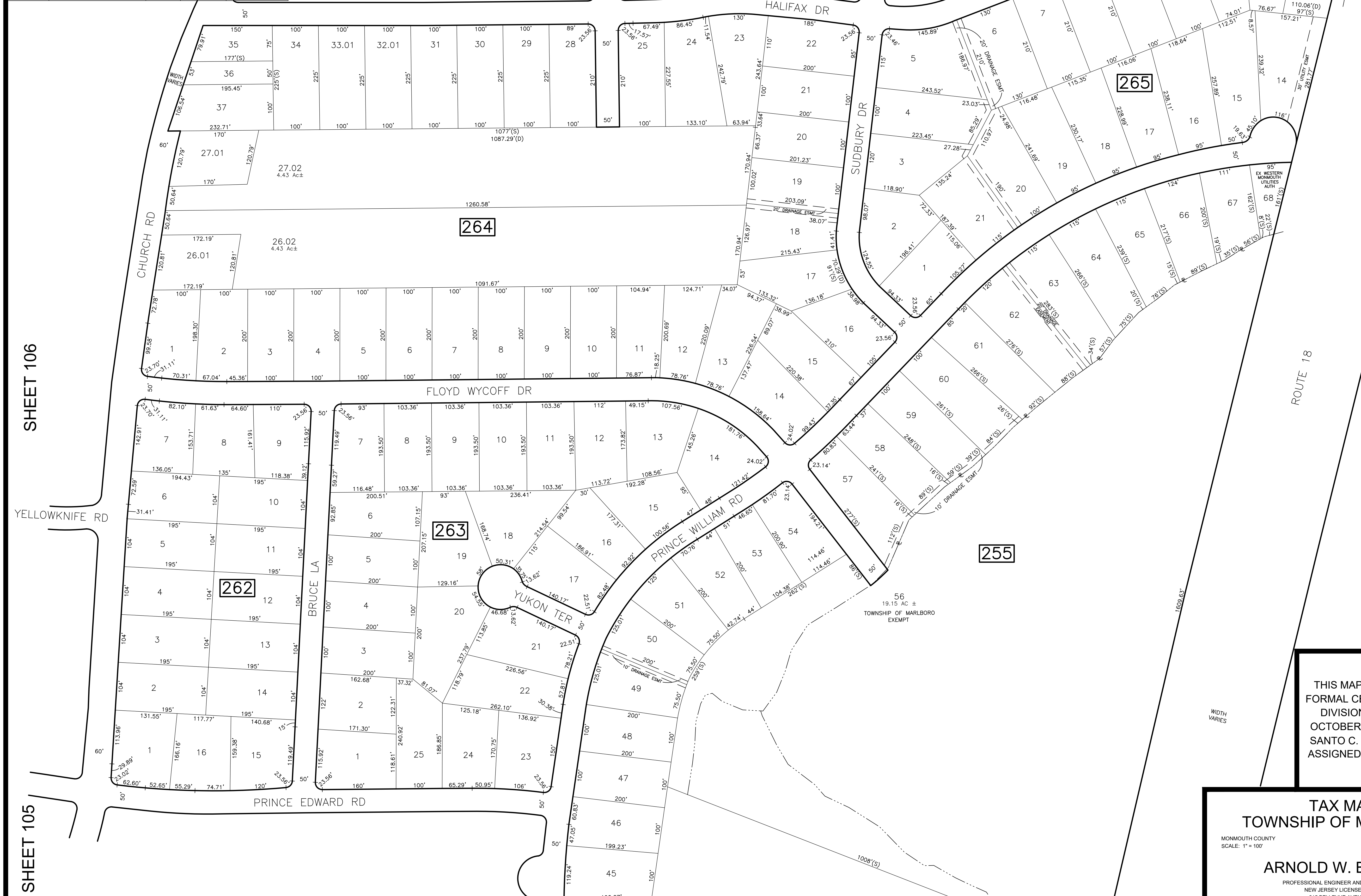
NEW JERSEY
 DATE: JULY 2017

ARNOLD W. BARNETT
 PROFESSIONAL ENGINEER AND LAND SURVEYOR
 NEW JERSEY LICENSE NO. 14987
 215 BELLEVUE AVENUE
 HAMMONTON, NEW JERSEY 08037
 COAP# 24GA2797300

TO SHOW CONDITIONS AS OF DECEMBER 2022

REVISIONS				
DATE	BY	LIC.NO	BLOCK	LOT
06/2019	ED CLAY	34842	264	32-33

SHEET 81



SHEET 106

SHEET 105

SHEET 84

SHEET 83

* THIS SHEET HAS BEEN DRAWN USING COMPUTER AIDED DRAFTING/ DESIGN (CAD/D) AND COORDINATE GEOMETRY (COGO).

THIS MAP HAS BEEN GIVEN A FORMAL CERTIFICATION BY THE DIVISION OF TAXATION ON OCTOBER 24, 2008, SIGNED BY SANTO C. DIDONATO, CTA AND ASSIGNED SERIAL NUMBER 932

TAX MAP
TOWNSHIP OF MARLBORO

MONMOUTH COUNTY
SCALE: 1" = 100'


NEW JERSEY
DATE: JULY 2017

ARNOLD W. BARNETT
PROFESSIONAL ENGINEER AND LAND SURVEYOR
NEW JERSEY LICENSE NO. 14987
215 BELLEVUE AVENUE
HAMMONTON, NEW JERSEY 08037
COAP 24GAZ7973300

TO SHOW CONDITIONS AS OF DECEMBER 2022

REVISIONS				
DATE	BY	LIC. NO.	BLOCK	LOT
04/2009	ARNOLD W. BARNETT	14987	258	29

* THIS SHEET HAS BEEN DRAWN USING COMPUTER AIDED DRAFTING/ DESIGN (CAD/D) AND COORDINATE GEOMETRY (COGO).



SHEET 82

SHEET 84

SHEET 103

SHEET 105

THIS MAP HAS BEEN GIVEN A FORMAL CERTIFICATION BY THE DIVISION OF TAXATION ON OCTOBER 24, 2008, SIGNED BY SANTO C. DIDONATO, CTA AND ASSIGNED SERIAL NUMBER 932

TAX MAP
TOWNSHIP OF MARLBORO

MONMOUTH COUNTY
SCALE: 1" = 100'

ARNOLD W. BARNETT
PROFESSIONAL ENGINEER AND LAND SURVEYOR
NEW JERSEY LICENSE NO. 14987
215 BELLEVUE AVENUE
HAMMONTON, NEW JERSEY 08037
COAB 24GAZ797300

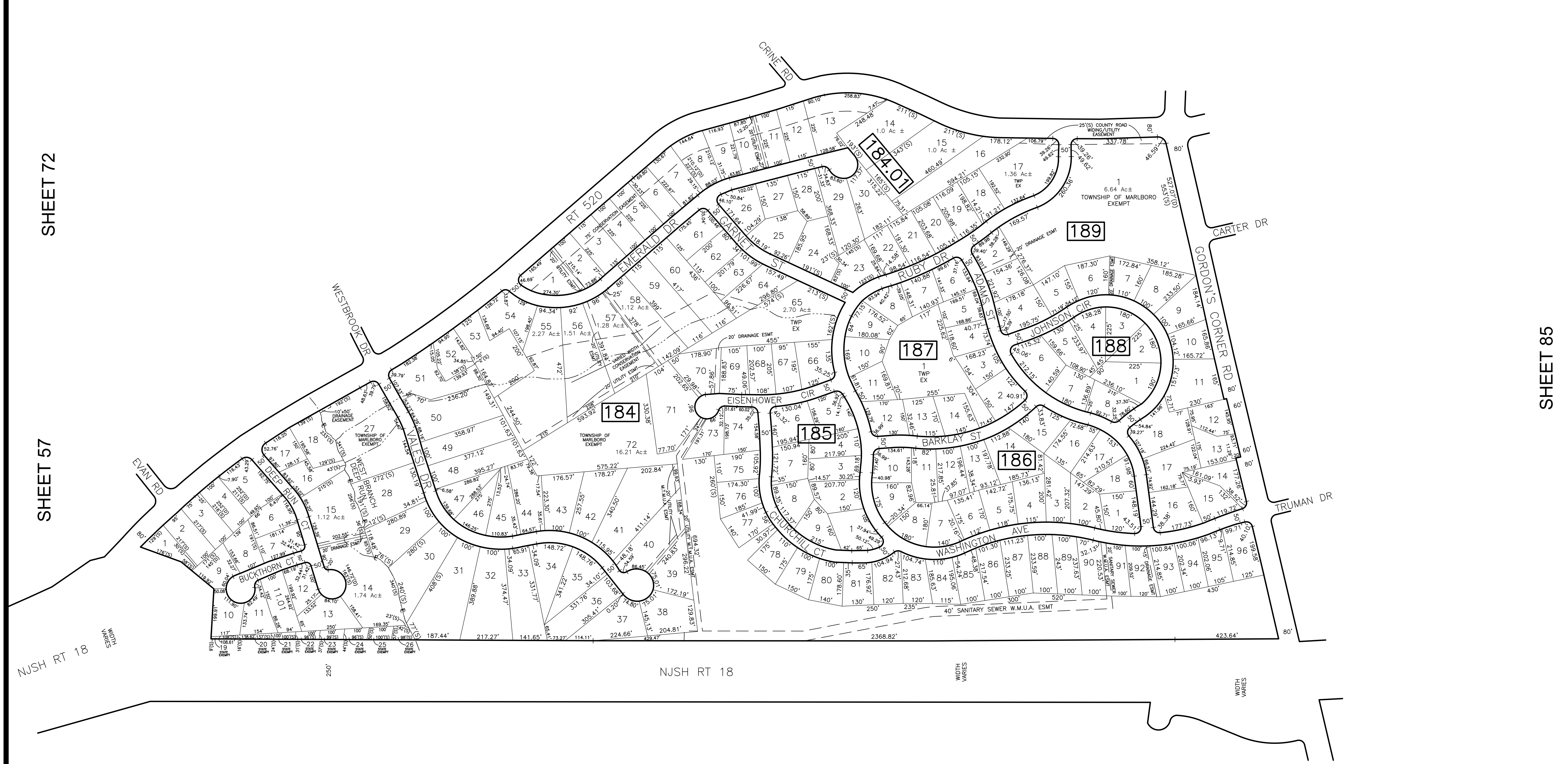
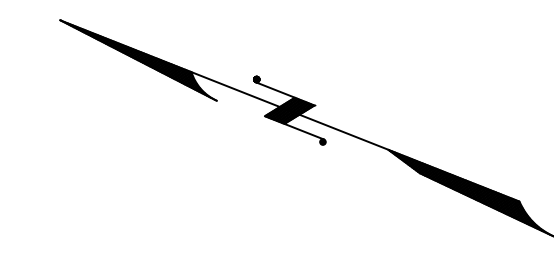
NEW JERSEY
DATE: JULY 2017

TO SHOW CONDITIONS AS OF DECEMBER 2022

REVISIONS				
DATE	BY	LIC. NO	BLOCK	LOT
01/2009	ARNOLD W. BARNETT	14987	184	10-12
03/2009	ARNOLD W. BARNETT	14987	184	Renumbered
06/2009	ARNOLD W. BARNETT	14987	Crine La to Crine Rd	
09/2011	CHARLES A. ATKINSON-ARH	33994	Emerald Ave to Emerald Dr	

SHEET 71

SHEET 70



SHEET 72

SHEET 57

SHEET 85

SHEET 81

SHEET 82

SHEET 83

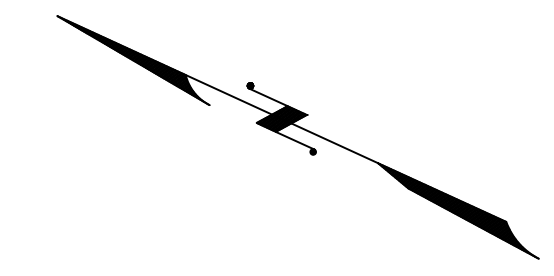
* THIS SHEET HAS BEEN DRAWN USING COMPUTER AIDED DRAFTING/ DESIGN (CAD/D) AND COORDINATE GEOMETRY (COGO).

THIS MAP HAS BEEN GIVEN A FORMAL CERTIFICATION BY THE DIVISION OF TAXATION ON OCTOBER 24, 2008, SIGNED BY SANTO C. DiDONATO, CTA AND ASSIGNED SERIAL NUMBER 932

TAX MAP
TOWNSHIP OF MARLBORO
 MONMOUTH COUNTY
 SCALE: 1" = 100'
 NEW JERSEY
 DATE: JULY 2017
ARNOLD W. BARNETT
 PROFESSIONAL ENGINEER AND LAND SURVEYOR
 NEW JERSEY LICENSE NO. 14987
 215 BELLEVUE AVENUE
 HAMMONTON, NEW JERSEY 08037
 CO#B 24GA27973300
 TO SHOW CONDITIONS AS OF DECEMBER 2022

REVISIONS				
DATE	BY	LIC. NO.	BLOCK	LOT
12/2010	CHARLES A. ATKINSON	33994	253	35-37,36,01
05/2017	ED. CLAY	34842	251	6

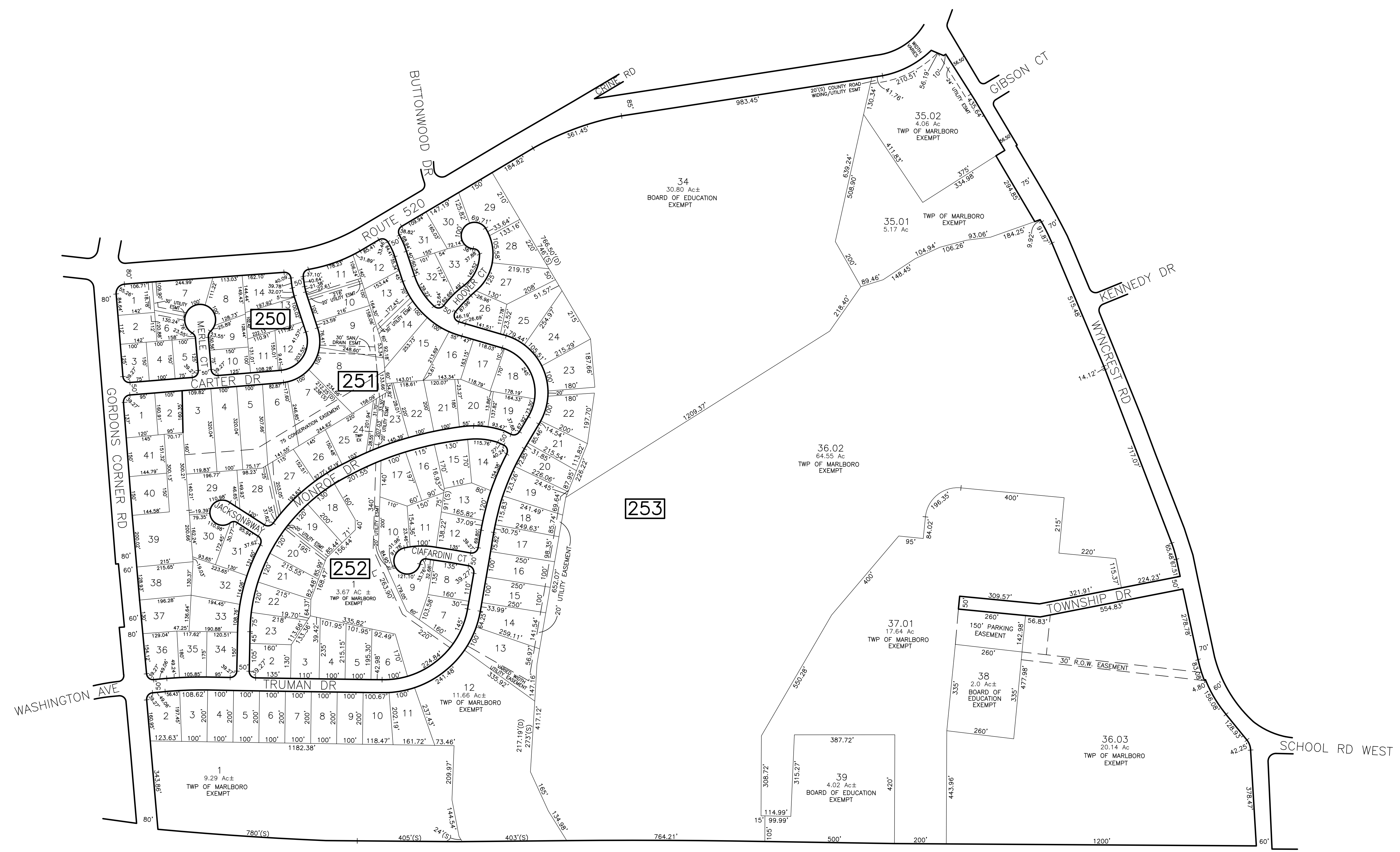
SHEET 70



SHEET 84

SHEET 86

SHEET 100



NJSH RT 18

* THIS SHEET HAS BEEN DRAWN USING COMPUTER AIDED DRAFTING/ DESIGN (CAD/D) AND COORDINATE GEOMETRY (COGO).

SHEET 103

SHEET 102

THIS MAP HAS BEEN GIVEN A FORMAL CERTIFICATION BY THE DIVISION OF TAXATION ON OCTOBER 24, 2008, SIGNED BY SANTO C. DiDONATO, CTA AND ASSIGNED SERIAL NUMBER 932

TAX MAP
TOWNSHIP OF MARLBORO
 MONMOUTH COUNTY
 SCALE: 1" = 200'
 NEW JERSEY
 DATE: JULY 2017
ARNOLD W. BARNETT
 PROFESSIONAL ENGINEER AND LAND SURVEYOR
 NEW JERSEY LICENSE NO. 14987
 215 BELLEVUE AVENUE
 HAMMONTON, NEW JERSEY 08037
 CO#P 24GA2797300

TO SHOW CONDITIONS AS OF DECEMBER 2022

REVISIONS				
DATE	BY	LIC. NO	BLOCK	LOT



DETAIL "A"
SCALE: 1" = 100'

SHEET 85

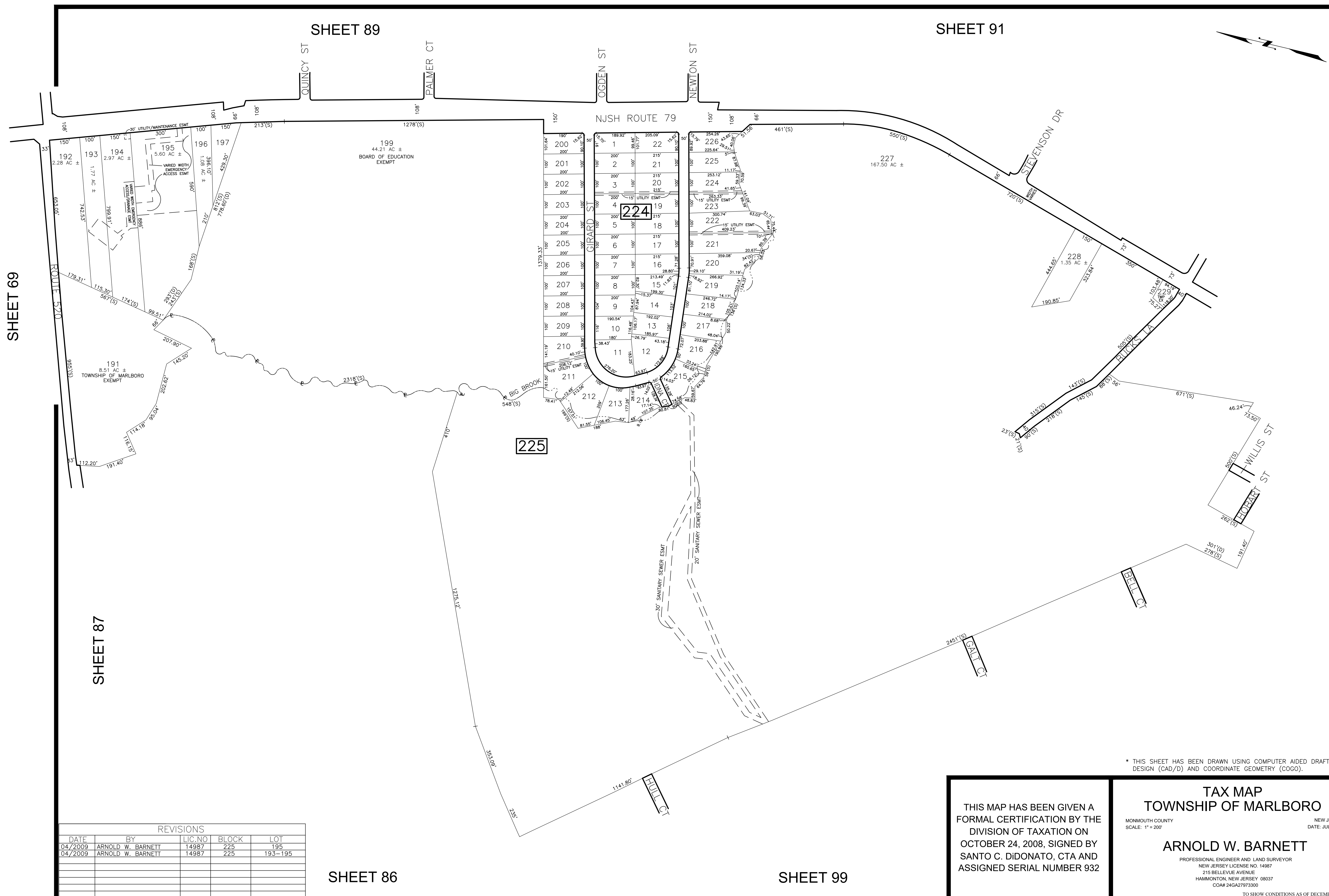
SEE DETAIL "A"

SHEET 100

* THIS SHEET HAS BEEN DRAWN USING COMPUTER AIDED DRAFTING/ DESIGN (CAD/D) AND COORDINATE GEOMETRY (COGO).

THIS MAP HAS BEEN GIVEN A FORMAL CERTIFICATION BY THE DIVISION OF TAXATION ON OCTOBER 24, 2008, SIGNED BY SANTO C. DiDONATO, CTA AND ASSIGNED SERIAL NUMBER 932

TAX MAP
TOWNSHIP OF MARLBORO
 MONMOUTH COUNTY
 SCALE: 1" = 100'
 NEW JERSEY
 DATE: JULY 2017
ARNOLD W. BARNETT
 PROFESSIONAL ENGINEER AND LAND SURVEYOR
 NEW JERSEY LICENSE NO. 14987
 215 BELLEVUE AVENUE
 HAMMONTON, NEW JERSEY 08037
 COAB 24GA27973300
 TO SHOW CONDITIONS AS OF DECEMBER 2022



SHEET 69

SHEET 87

SHEET 89

SHEET 91

SHEET 97

SHEET 86

SHEET 99

REVISIONS				
DATE	BY	LIC. NO.	BLOCK	LOT
04/2009	ARNOLD W. BARNETT	14987	225	195
04/2009	ARNOLD W. BARNETT	14987	225	193-195

* THIS SHEET HAS BEEN DRAWN USING COMPUTER AIDED DRAFTING/ DESIGN (CAD/D) AND COORDINATE GEOMETRY (COGO).

THIS MAP HAS BEEN GIVEN A FORMAL CERTIFICATION BY THE DIVISION OF TAXATION ON OCTOBER 24, 2008, SIGNED BY SANTO C. DiDONATO, CTA AND ASSIGNED SERIAL NUMBER 932

TAX MAP
TOWNSHIP OF MARLBORO
 MONMOUTH COUNTY
 SCALE: 1" = 200'
 NEW JERSEY
 DATE: JULY 2017
ARNOLD W. BARNETT
 PROFESSIONAL ENGINEER AND LAND SURVEYOR
 NEW JERSEY LICENSE NO. 14987
 215 BELLEVUE AVENUE
 HAMMONTON, NEW JERSEY 08037
 COAP# 24GA27973300

TO SHOW CONDITIONS AS OF DECEMBER 2022

REVISIONS				
DATE	BY	LIC. NO.	BLOCK	LOT
05/2008	ARNOLD W. BARNETT	14987	213	8, 9
10/2018	ED. CLAY	34842	213	8, 01

SHEET 90

SHEET 66

THIS MAP HAS BEEN GIVEN A FORMAL CERTIFICATION BY THE DIVISION OF TAXATION ON OCTOBER 24, 2008, SIGNED BY SANTO C. DiDONATO, CTA AND ASSIGNED SERIAL NUMBER 932

TAX MAP
TOWNSHIP OF MARLBORO

MONMOUTH COUNTY
SCALE: 1" = 100'

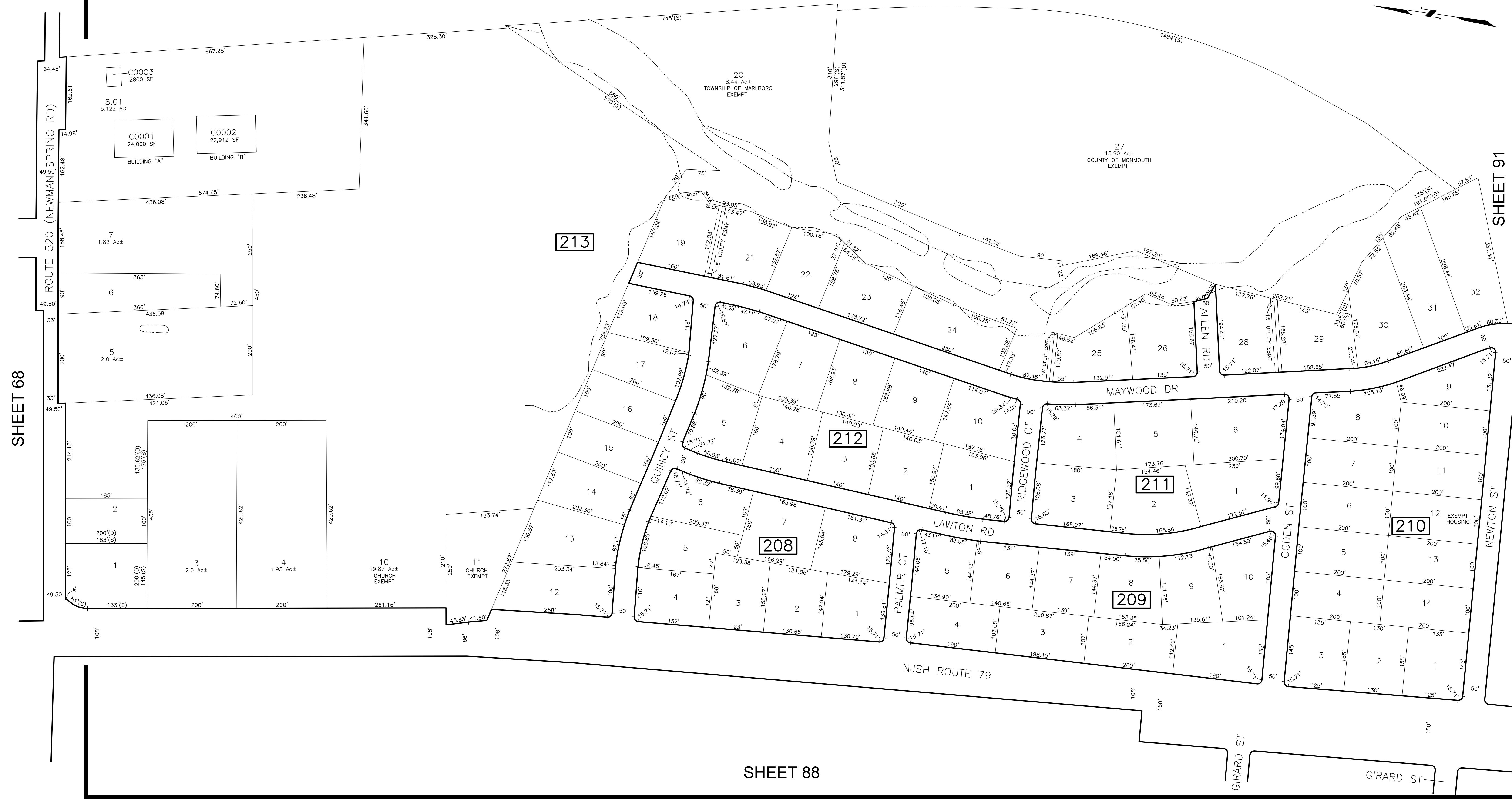
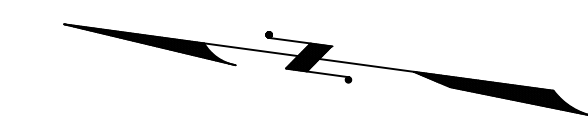
NEW JERSEY
DATE: JULY 2017

ARNOLD W. BARNETT

PROFESSIONAL ENGINEER AND LAND SURVEYOR
NEW JERSEY LICENSE NO. 14987
215 BELLEVUE AVENUE
HAMMONTON, NEW JERSEY 08037
CO#A# 24GA27973300

TO SHOW CONDITIONS AS OF DECEMBER 2022

* THIS SHEET HAS BEEN DRAWN USING COMPUTER AIDED DRAFTING/ DESIGN (CAD/D) AND COORDINATE GEOMETRY (COGO).



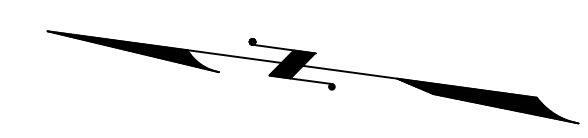
SHEET 68

SHEET 91

SHEET 88

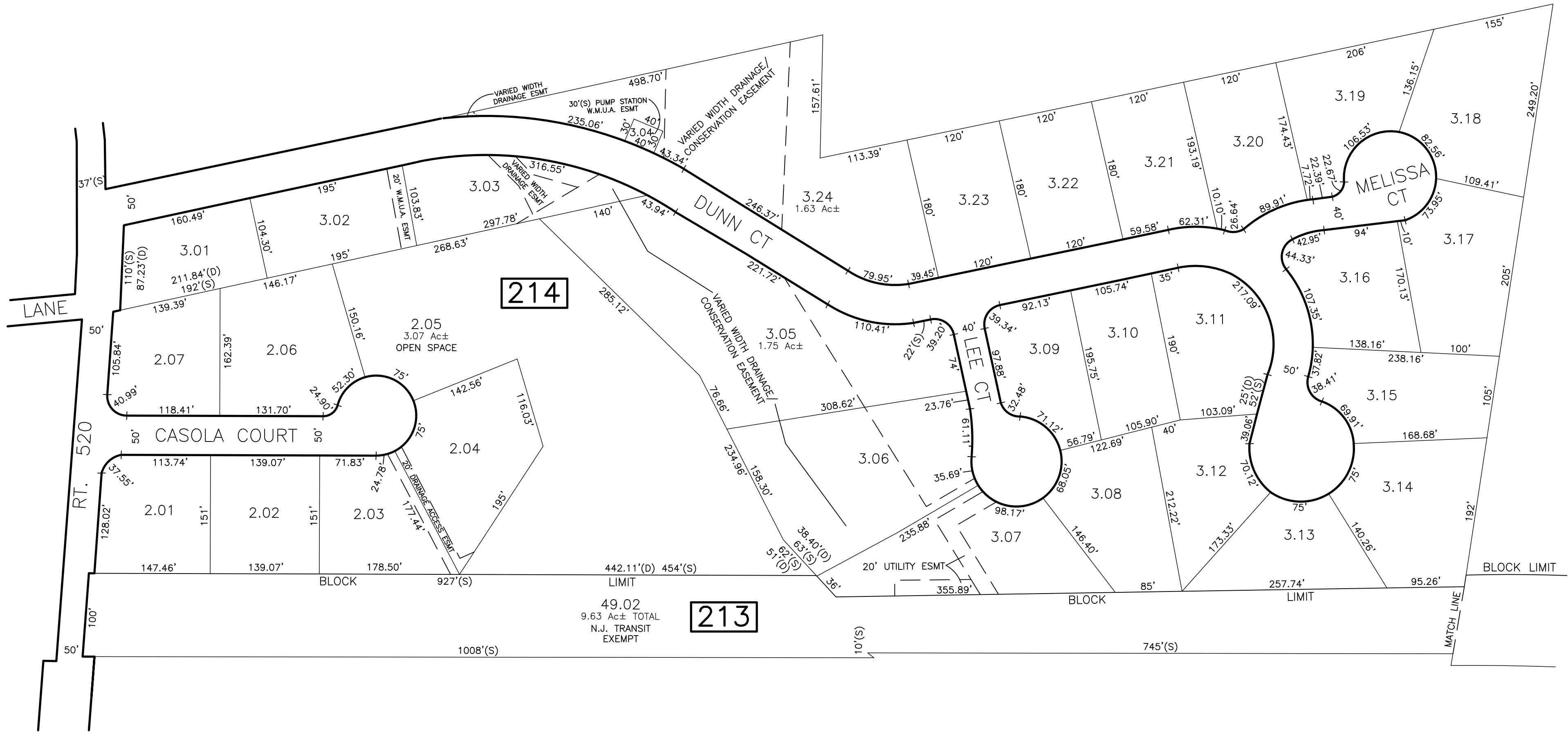
REVISIONS				
DATE	BY	LIC. NO.	BLOCK	LOT
07/2012	CHARLES A. ATKINSON-ARH	33994	214	3.04
12/2022	ERICK E. MUFF	43372	214	1-2

SHEET 66



SHEET 66

SHEET 68



SHEET 66

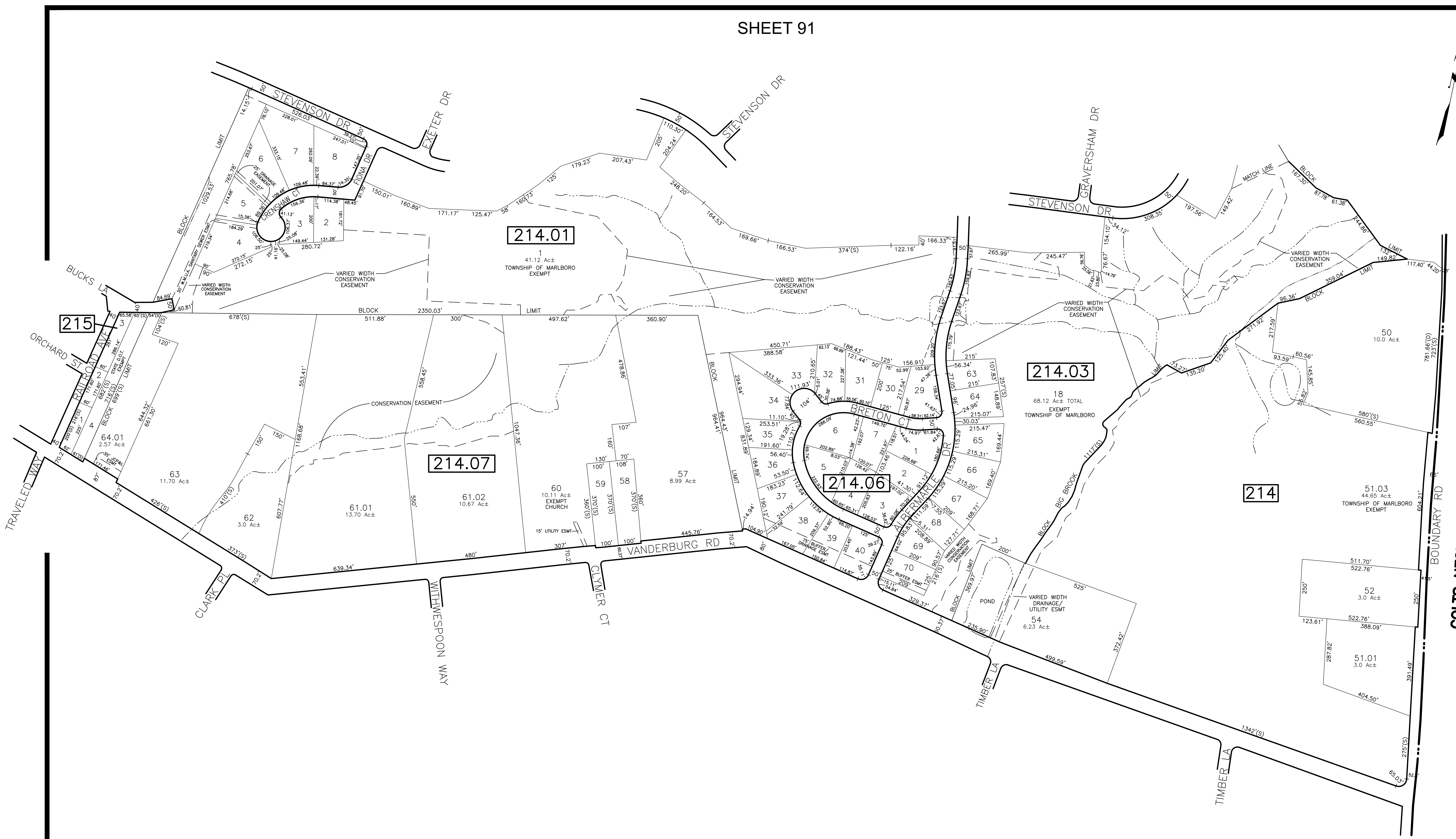
* THIS SHEET HAS BEEN DRAWN USING COMPUTER AIDED DRAFTING/ DESIGN (CAD/D) AND COORDINATE GEOMETRY (COGO).

THIS MAP HAS BEEN GIVEN A FORMAL CERTIFICATION BY THE DIVISION OF TAXATION ON OCTOBER 24, 2008, SIGNED BY SANTO C. DiDONATO, CTA AND ASSIGNED SERIAL NUMBER 932

TAX MAP
TOWNSHIP OF MARLBORO
 MONMOUTH COUNTY
 SCALE: 1" = 100'
 NEW JERSEY
 DATE: JULY 2017
ARNOLD W. BARNETT
 PROFESSIONAL ENGINEER AND LAND SURVEYOR
 NEW JERSEY LICENSE NO. 14987
 215 BELLEVUE AVENUE
 HAMMONTON, NEW JERSEY 08037
 CO#P 24GA2797300

SHEET 68

SHEET 89



COLTS NECK TOWNSHIP
MONMOUTH COUNTY

* THIS SHEET HAS BEEN DRAWN USING COMPUTER AIDED DRAFTING DESIGN (CAD/D) AND COORDINATE GEOMETRY (COGO).

SHEET 95

REVISIONS				
DATE	BY	LIC.NO	BLOCK	LOT
10/2008	ARNOLD W. BARNETT	14987	217.07,215	64.4,01
03/2009	ARNOLD W. BARNETT	14987	214.07	64.01
12/2009	ARNOLD W. BARNETT	14987	214.07	64.01

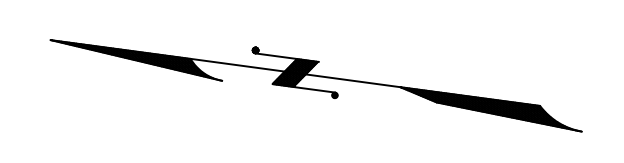
SHEET 94

THIS MAP HAS BEEN GIVEN A FORMAL CERTIFICATION BY THE DIVISION OF TAXATION ON OCTOBER 24, 2008, SIGNED BY SANTO C. DiDONATO, CTA AND ASSIGNED SERIAL NUMBER 932

TAX MAP
TOWNSHIP OF MARLBORO
 MONMOUTH COUNTY
 SCALE: 1" = 200'
 NEW JERSEY
 DATE: JULY 2017
ARNOLD W. BARNETT
 PROFESSIONAL ENGINEER AND LAND SURVEYOR
 NEW JERSEY LICENSE NO. 14987
 215 BELLEVUE AVENUE
 HAMMONTON, NEW JERSEY 08037
 CO#P 24GA2797300
 TO SHOW CONDITIONS AS OF DECEMBER 2022

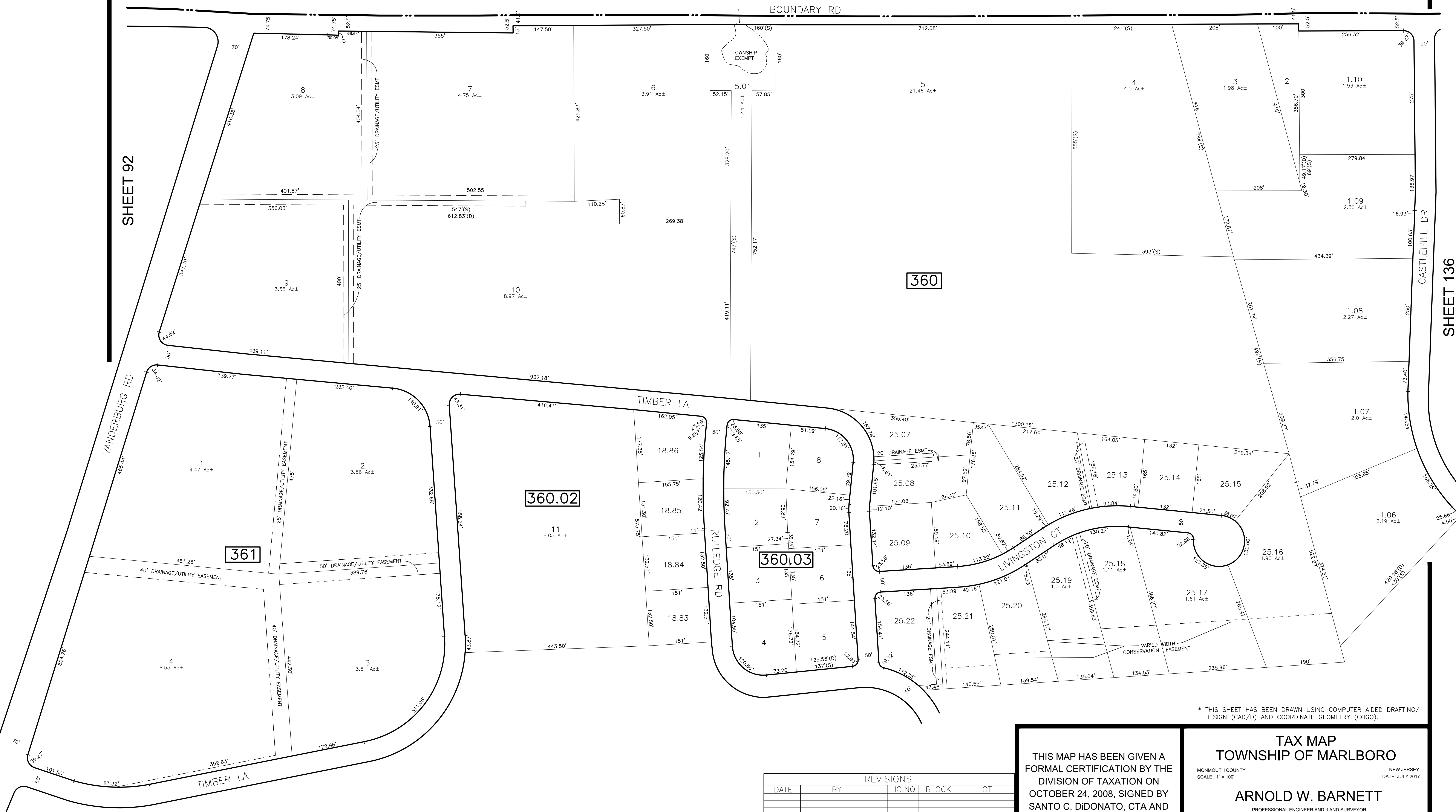
COLTS NECK TOWNSHIP
MONMOUTH COUNTY

BOUNDARY RD



SHEET 92

SHEET 136



360

360.02

360.03

361

* THIS SHEET HAS BEEN DRAWN USING COMPUTER AIDED DRAFTING/
DESIGN (CAD/D) AND COORDINATE GEOMETRY (COGO).

THIS MAP HAS BEEN GIVEN A
FORMAL CERTIFICATION BY THE
DIVISION OF TAXATION ON
OCTOBER 24, 2008, SIGNED BY
SANTO C. DiDONATO, CTA AND
ASSIGNED SERIAL NUMBER 932

TAX MAP
TOWNSHIP OF MARLBORO

MONMOUTH COUNTY
SCALE: 1" = 100'

NEW JERSEY
DATE: JULY 2017

ARNOLD W. BARNETT

PROFESSIONAL ENGINEER AND LAND SURVEYOR
NEW JERSEY LICENSE NO. 14987
215 BELLEVUE AVENUE
HAMMONTON, NEW JERSEY 08037
COAP 24GA27973300

TO SHOW CONDITIONS AS OF DECEMBER 2022

REVISIONS				
DATE	BY	LIC.NO	BLOCK	LOT

SHEET 94

REVISIONS				
DATE	BY	LIC.NO	BLOCK	LOT
06/2009	ARNOLD W. BARNETT	14987	360.02	15
02/2011	CHARLES A. ATKINSON-ARH	33994	360.02	15
09/2011	CHARLES A. ATKINSON-ARH	33994	360	56
11/2011	CHARLES A. ATKINSON-ARH	33994	360.02	15
06/2021	ED CLAY - ARH	34842	360.02	15

SHEET 92

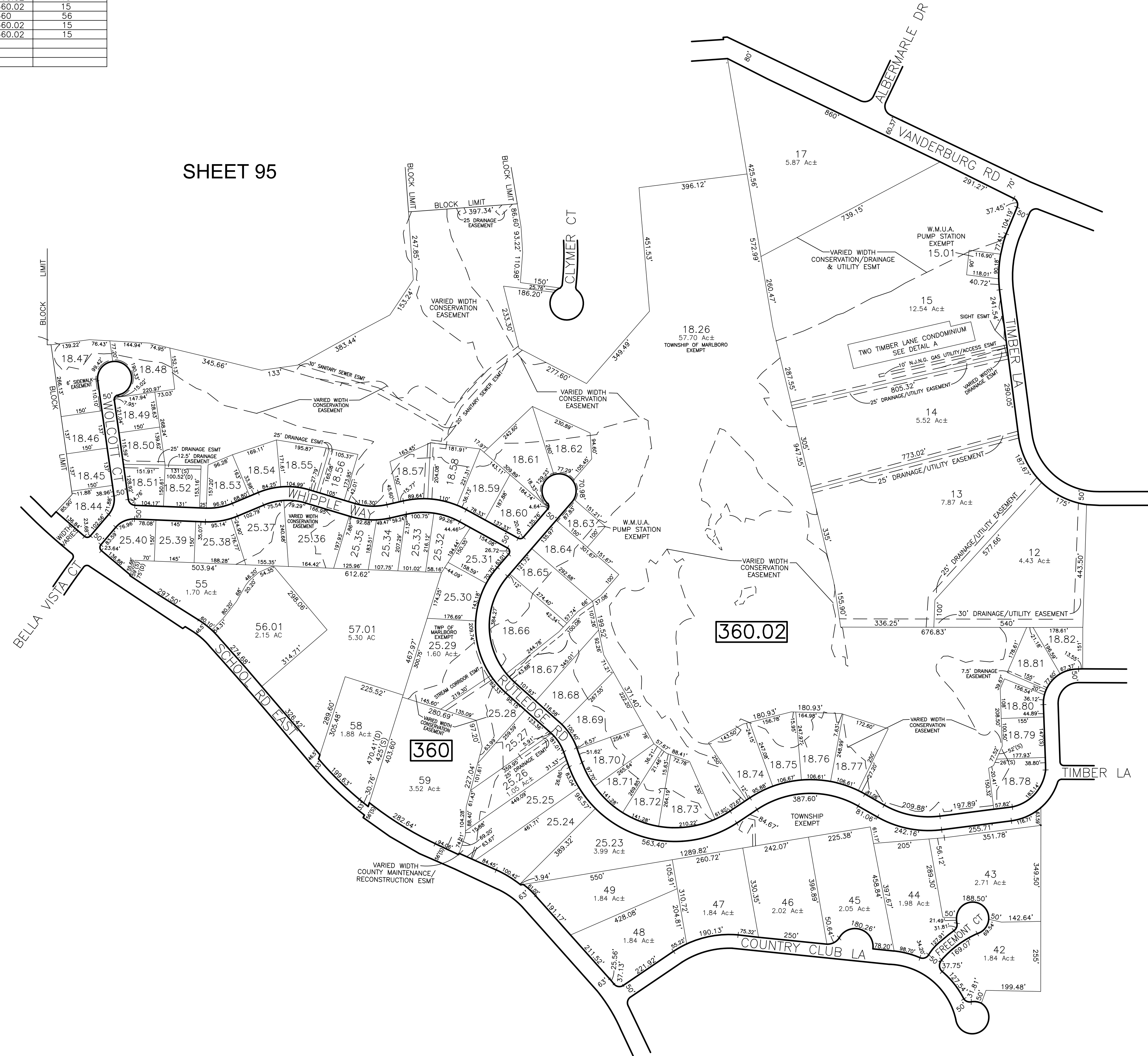
SHEET 95

SHEET 135

SHEET 95

SHEET 92

SHEET 93



DETAIL A
TWO TIMBER LANE CONDOMINIUM
BLOCK 360.02 - LOT 15

BLOCK	LOT	QUALIFIER	UNIT NUMBER	SQ. FT.
360.02	15	C101	101	3430
		C102	102	3430
		C201	201	2500
		C202	202	6075
		C204	204	2500
		C205	205	15500
		C207	207	3350
		C301	301	2400
		C302	302	1800
		C303	303	1800
C304	304	4200		
C305	305	1800		

THIS MAP HAS BEEN GIVEN A FORMAL CERTIFICATION BY THE DIVISION OF TAXATION ON OCTOBER 24, 2008, SIGNED BY SANTO C. DIDONATO, CTA AND ASSIGNED SERIAL NUMBER 932

TAX MAP
TOWNSHIP OF MARLBORO

MONMOUTH COUNTY
SCALE: 1" = 200'

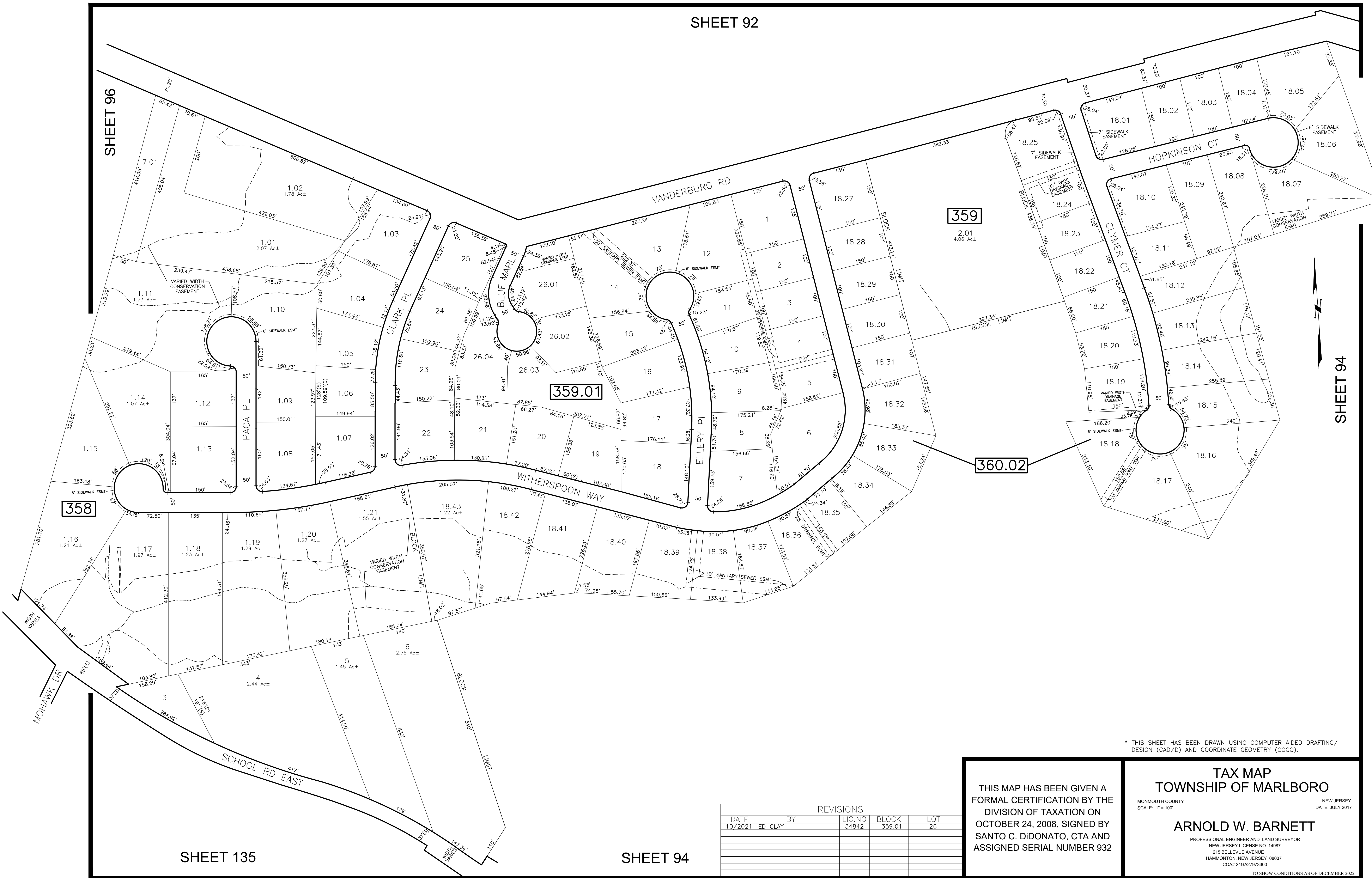
NEW JERSEY
DATE: JULY 2017

ARNOLD W. BARNETT
PROFESSIONAL ENGINEER AND LAND SURVEYOR
NEW JERSEY LICENSE NO. 14987
215 BELLEVUE AVENUE
HAMMONTON, NEW JERSEY 08037
COAP# 24GA27973300

TO SHOW CONDITIONS AS OF DECEMBER 2022

SHEET 136

* THIS SHEET HAS BEEN DRAWN USING COMPUTER AIDED DRAFTING/ DESIGN (CAD/D) AND COORDINATE GEOMETRY (COGO).

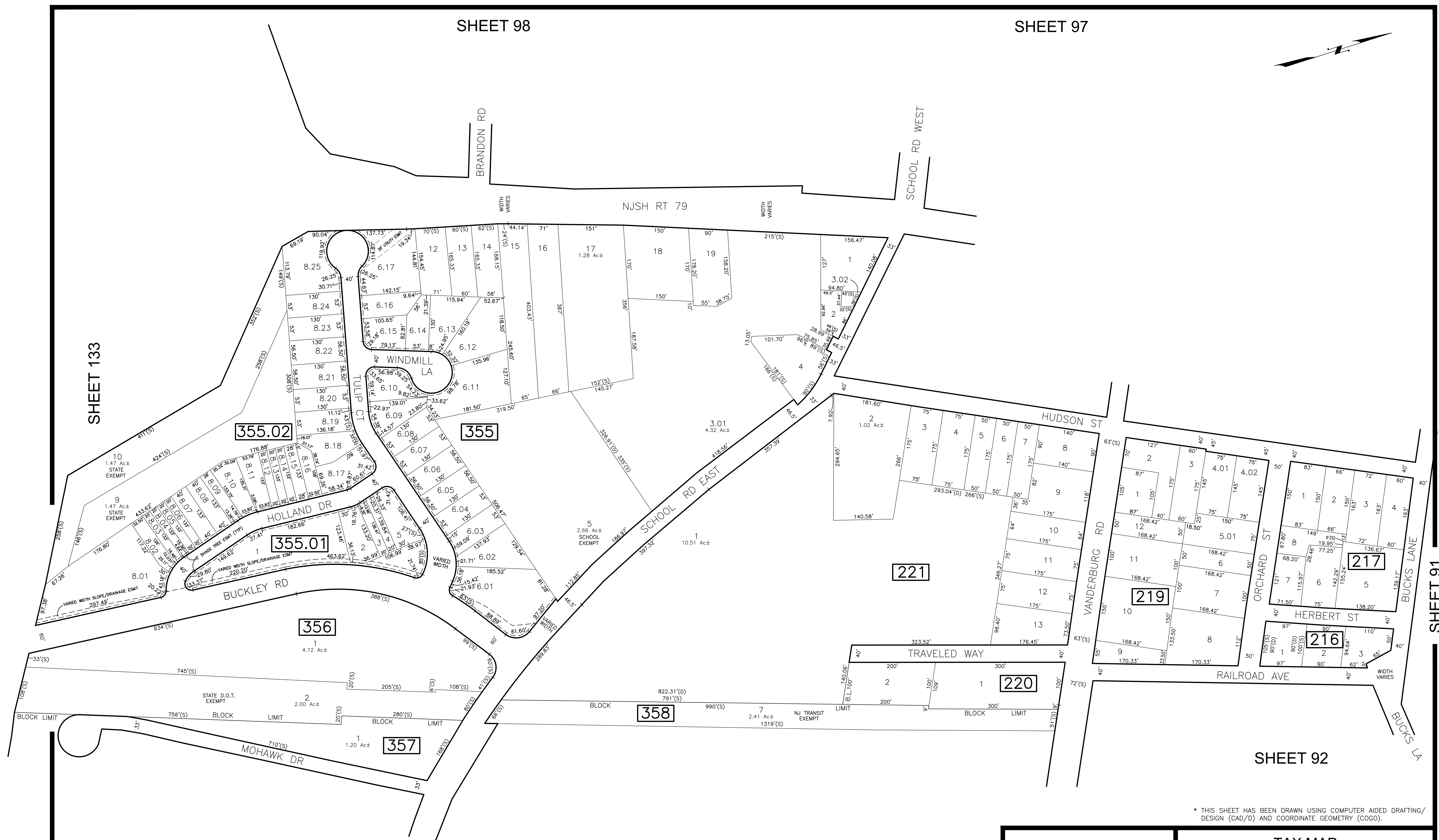



* THIS SHEET HAS BEEN DRAWN USING COMPUTER AIDED DRAFTING/ DESIGN (CAD/D) AND COORDINATE GEOMETRY (COCO).

THIS MAP HAS BEEN GIVEN A FORMAL CERTIFICATION BY THE DIVISION OF TAXATION ON OCTOBER 24, 2008, SIGNED BY SANTO C. DiDONATO, CTA AND ASSIGNED SERIAL NUMBER 932

TAX MAP
TOWNSHIP OF MARLBORO
 MONMOUTH COUNTY
 SCALE: 1" = 100'
 NEW JERSEY
 DATE: JULY 2017
ARNOLD W. BARNETT
 PROFESSIONAL ENGINEER AND LAND SURVEYOR
 NEW JERSEY LICENSE NO. 14987
 215 BELLEVUE AVENUE
 HAMMONTON, NEW JERSEY 08037
 CO#P 24GA27973300
 TO SHOW CONDITIONS AS OF DECEMBER 2022

REVISIONS				
DATE	BY	LIC. NO	BLOCK	LOT
10/2021	ED CLAY	34842	359.01	26



SHEET 133

SHEET 91

SHEET 92

SHEET 135

SHEET 95

REVISIONS				
DATE	BY	LIC. NO	BLOCK	LOT
03/2009	ARNOLD W. BARNETT	14987	355	3.01, 19
05/2009	ARNOLD W. BARNETT	14987	355	3.01, 4
12/2020	ED CLAY	34842	355	6-8, 11
10/2021	ED CLAY	34842	219	4
10/2021	ED CLAY	34842	355.01	All
10/2021	ED CLAY	34842	355.02	All

* THIS SHEET HAS BEEN DRAWN USING COMPUTER AIDED DRAFTING/ DESIGN (CAD/D) AND COORDINATE GEOMETRY (COGO).

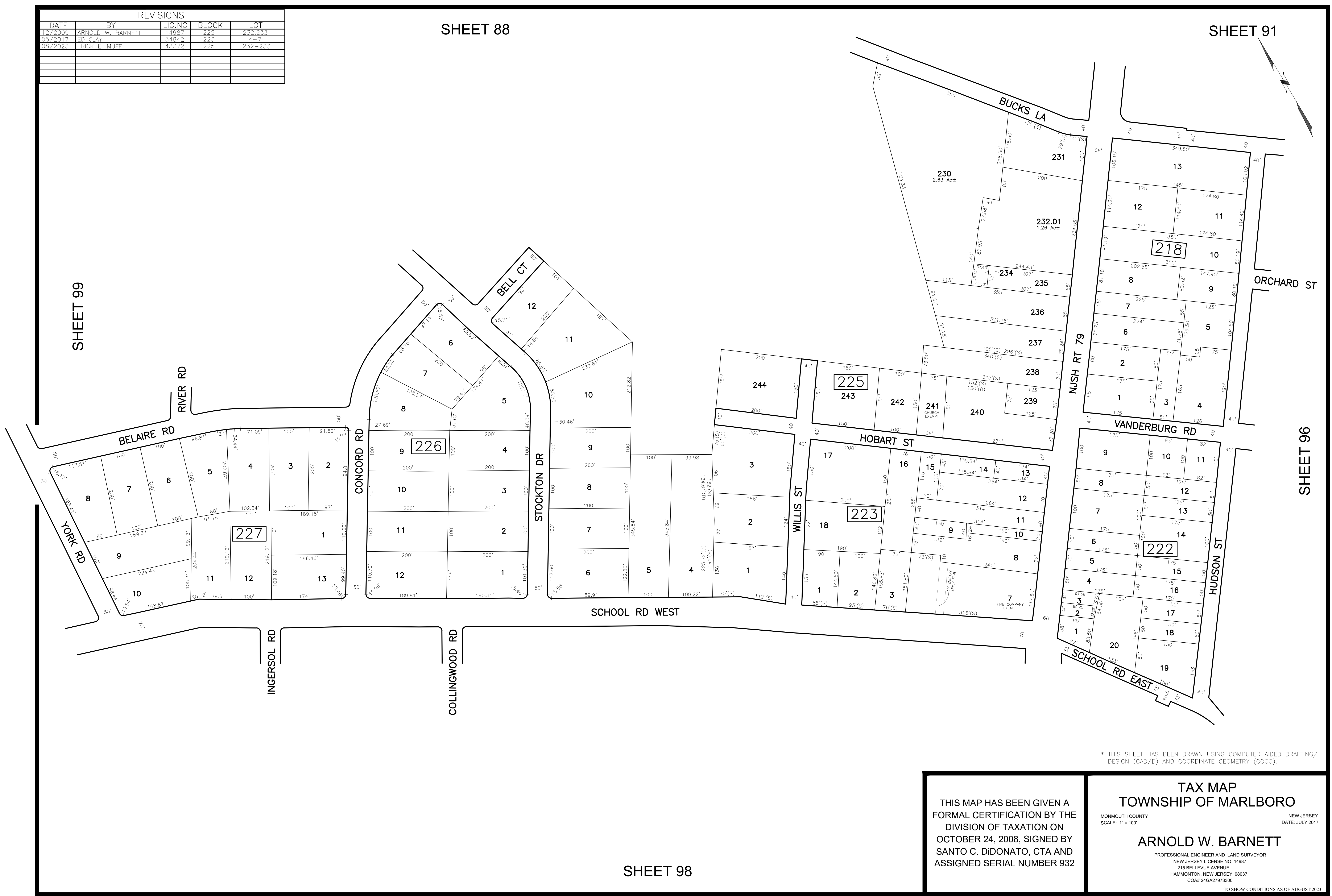
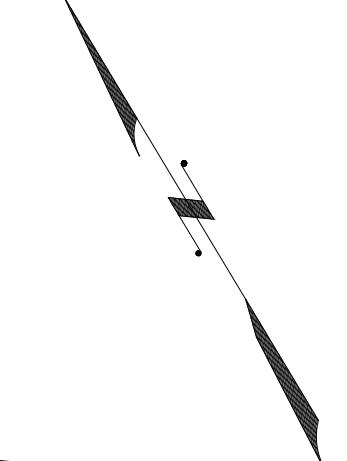
THIS MAP HAS BEEN GIVEN A FORMAL CERTIFICATION BY THE DIVISION OF TAXATION ON OCTOBER 24, 2008, SIGNED BY SANTO C. DiDONATO, CTA AND ASSIGNED SERIAL NUMBER 932

TAX MAP
TOWNSHIP OF MARLBORO
 MONMOUTH COUNTY
 SCALE: 1" = 100'
 NEW JERSEY
 DATE: JULY 2017
ARNOLD W. BARNETT
 PROFESSIONAL ENGINEER AND LAND SURVEYOR
 NEW JERSEY LICENSE NO. 14987
 215 BELLEVUE AVENUE
 HAMMONTON, NEW JERSEY 08037
 COAP 24GA2797300
 TO SHOW CONDITIONS AS OF DECEMBER 2022

REVISIONS				
DATE	BY	LIC. NO.	BLOCK	LOT
12/2009	ARNOLD W. BARNETT	14987	225	232-233
05/2017	ED. CLAY	34842	225	4-7
08/2023	ERICK E. MUFF	43372	225	232-233

SHEET 88

SHEET 91



SHEET 99

SHEET 96

* THIS SHEET HAS BEEN DRAWN USING COMPUTER AIDED DRAFTING/
DESIGN (CAD/D) AND COORDINATE GEOMETRY (COGO).

THIS MAP HAS BEEN GIVEN A FORMAL CERTIFICATION BY THE DIVISION OF TAXATION ON OCTOBER 24, 2008, SIGNED BY SANTO C. DiDONATO, CTA AND ASSIGNED SERIAL NUMBER 932

TAX MAP
TOWNSHIP OF MARLBORO
MONMOUTH COUNTY
SCALE: 1" = 100'
NEW JERSEY
DATE: JULY 2017
ARNOLD W. BARNETT
PROFESSIONAL ENGINEER AND LAND SURVEYOR
NEW JERSEY LICENSE NO. 14987
215 BELLEVUE AVENUE
HAMMONTON, NEW JERSEY 08037
CO#P 24GA27973300
TO SHOW CONDITIONS AS OF AUGUST 2023

SHEET 98

SHEET 99 YORK RD CONCORD RD SCHOOL RD WEST STOCKTON DR WILLIS ST SHEET 97



SHEET 130

SHEET 96

SHEET 131

SHEET 132

REVISIONS

DATE	BY	LIC. NO.	BLOCK	LOT
01/2020	ED CLAY	34842	351	2-3


THIS MAP HAS BEEN GIVEN A FORMAL CERTIFICATION BY THE DIVISION OF TAXATION ON OCTOBER 24, 2008, SIGNED BY SANTO C. DiDONATO, CTA AND ASSIGNED SERIAL NUMBER 932

* THIS SHEET HAS BEEN DRAWN USING COMPUTER AIDED DRAFTING/ DESIGN (CAD/D) AND COORDINATE GEOMETRY (COGO).

TAX MAP
TOWNSHIP OF MARLBORO
 MONMOUTH COUNTY
 SCALE: 1" = 100'
 NEW JERSEY
 DATE: JULY 2017
ARNOLD W. BARNETT
 PROFESSIONAL ENGINEER AND LAND SURVEYOR
 NEW JERSEY LICENSE NO. 14987
 215 BELLEVUE AVENUE
 HAMMONTON, NEW JERSEY 08037
 COAB 24GAZ7973300
 TO SHOW CONDITIONS AS OF DECEMBER 2022

REVISIONS				
DATE	BY	LIC. NO.	BLOCK	LOT
11/2012	CHARLES A. ATKINSON-PLS	33994	225	42

SHEET 88



* THIS SHEET HAS BEEN DRAWN USING COMPUTER AIDED DRAFTING/ DESIGN (CAD/D) AND COORDINATE GEOMETRY (COGO).

TAX MAP
TOWNSHIP OF MARLBORO
 MONMOUTH COUNTY
 SCALE: 1" = 100'

NEW JERSEY
 DATE: JULY 2017

ARNOLD W. BARNETT
 PROFESSIONAL ENGINEER AND LAND SURVEYOR
 NEW JERSEY LICENSE NO. 14987
 215 BELLEVUE AVENUE
 HAMMONTON, NEW JERSEY 08037
 COA# 24GA27973300


TO SHOW CONDITIONS AS OF DECEMBER 2022

THIS MAP HAS BEEN GIVEN A
 FORMAL CERTIFICATION BY THE
 DIVISION OF TAXATION ON
 OCTOBER 24, 2008, SIGNED BY
 SANTO C. DIDONATO, CTA AND
 ASSIGNED SERIAL NUMBER 932

SHEET 100

SHEET 130

SHEET 98

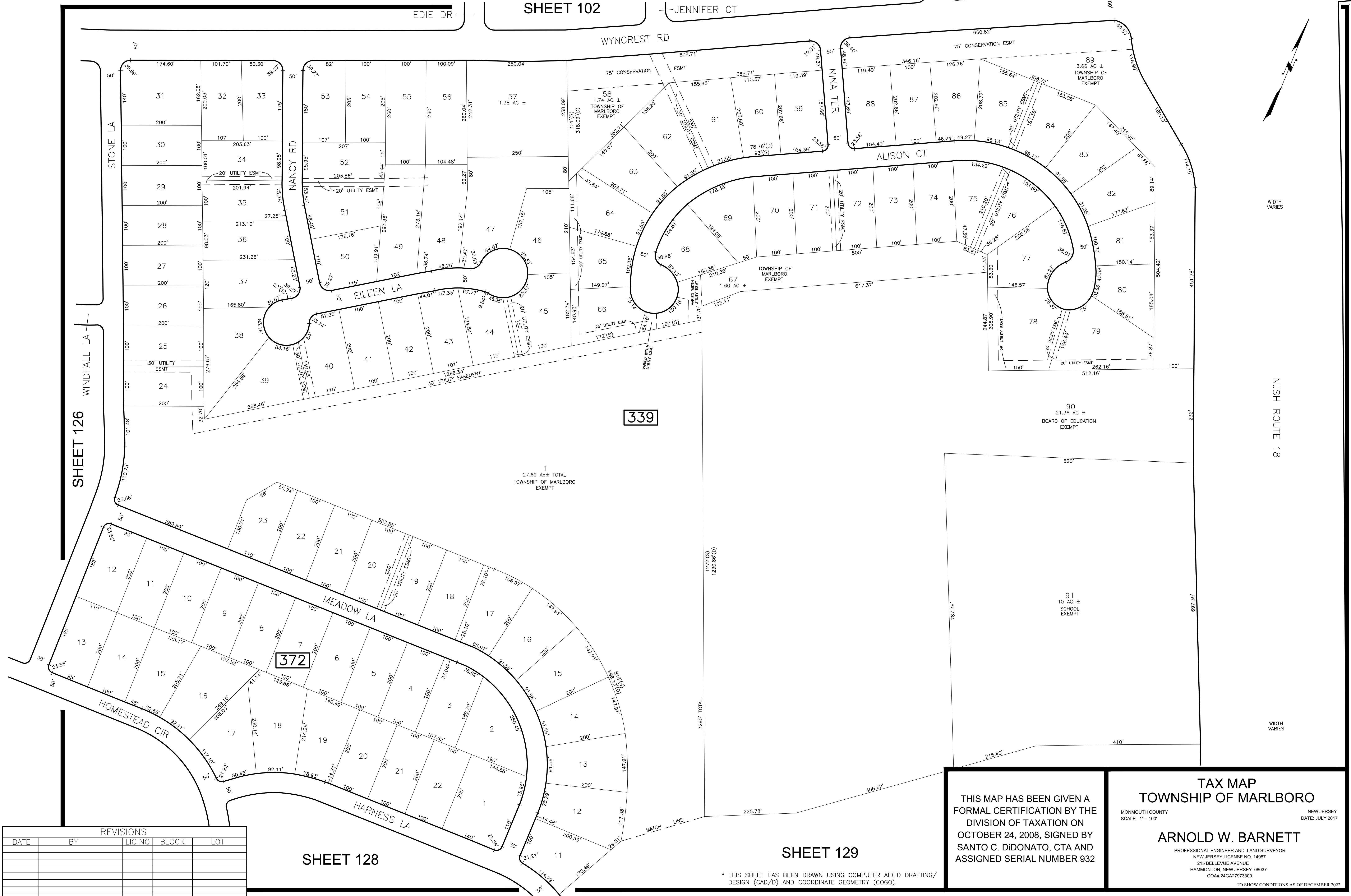


WIDTH VARIES

NASH ROUTE 18

SHEET 100

WIDTH VARIES



339

372

1
27.60 AC ± TOTAL
TOWNSHIP OF MARLBORO
EXEMPT

90
21.36 AC ±
BOARD OF EDUCATION
EXEMPT

91
10 AC ±
SCHOOL
EXEMPT

REVISIONS				
DATE	BY	LIC. NO	BLOCK	LOT

SHEET 128

SHEET 129

THIS MAP HAS BEEN GIVEN A FORMAL CERTIFICATION BY THE DIVISION OF TAXATION ON OCTOBER 24, 2008, SIGNED BY SANTO C. DiDONATO, CTA AND ASSIGNED SERIAL NUMBER 932

TAX MAP
TOWNSHIP OF MARLBORO
 MONMOUTH COUNTY
 SCALE: 1" = 100'
 NEW JERSEY
 DATE: JULY 2017

ARNOLD W. BARNETT
 PROFESSIONAL ENGINEER AND LAND SURVEYOR
 NEW JERSEY LICENSE NO. 14987
 215 BELLEVUE AVENUE
 HAMMONTON, NEW JERSEY 08037
 COAB 24GA2797300

TO SHOW CONDITIONS AS OF DECEMBER 2022

* THIS SHEET HAS BEEN DRAWN USING COMPUTER AIDED DRAFTING/ DESIGN (CAD/D) AND COORDINATE GEOMETRY (COGO).

TAX MAP
TOWNSHIP OF MARLBORO


MONMOUTH COUNTY
SCALE: 1" = 100'

NEW JERSEY
DATE: JULY 2017

ARNOLD W. BARNETT

PROFESSIONAL ENGINEER AND LAND SURVEYOR
NEW JERSEY LICENSE NO. 14987
215 BELLEVUE AVENUE
HAMMONTON, NEW JERSEY 08037
COA# 24GA27973300

THIS MAP HAS BEEN GIVEN A
FORMAL CERTIFICATION BY THE
DIVISION OF TAXATION ON
OCTOBER 24, 2008, SIGNED BY
SANTO C. DIDONATO, CTA AND
ASSIGNED SERIAL NUMBER 932



REVISIONS

DATE	BY	LIC. NO.	BLOCK	LOT

* THIS SHEET HAS BEEN DRAWN USING COMPUTER AIDED DRAFTING/
DESIGN (CAD/D) AND COORDINATE GEOMETRY (COGO).

SHEET 104

WIDTH
VARIES

SHEET 85

NUSH ROUTE 18

WIDTH
VARIES

41
25.88 AC ±
TWP OF MARLBORO
EXEMPT

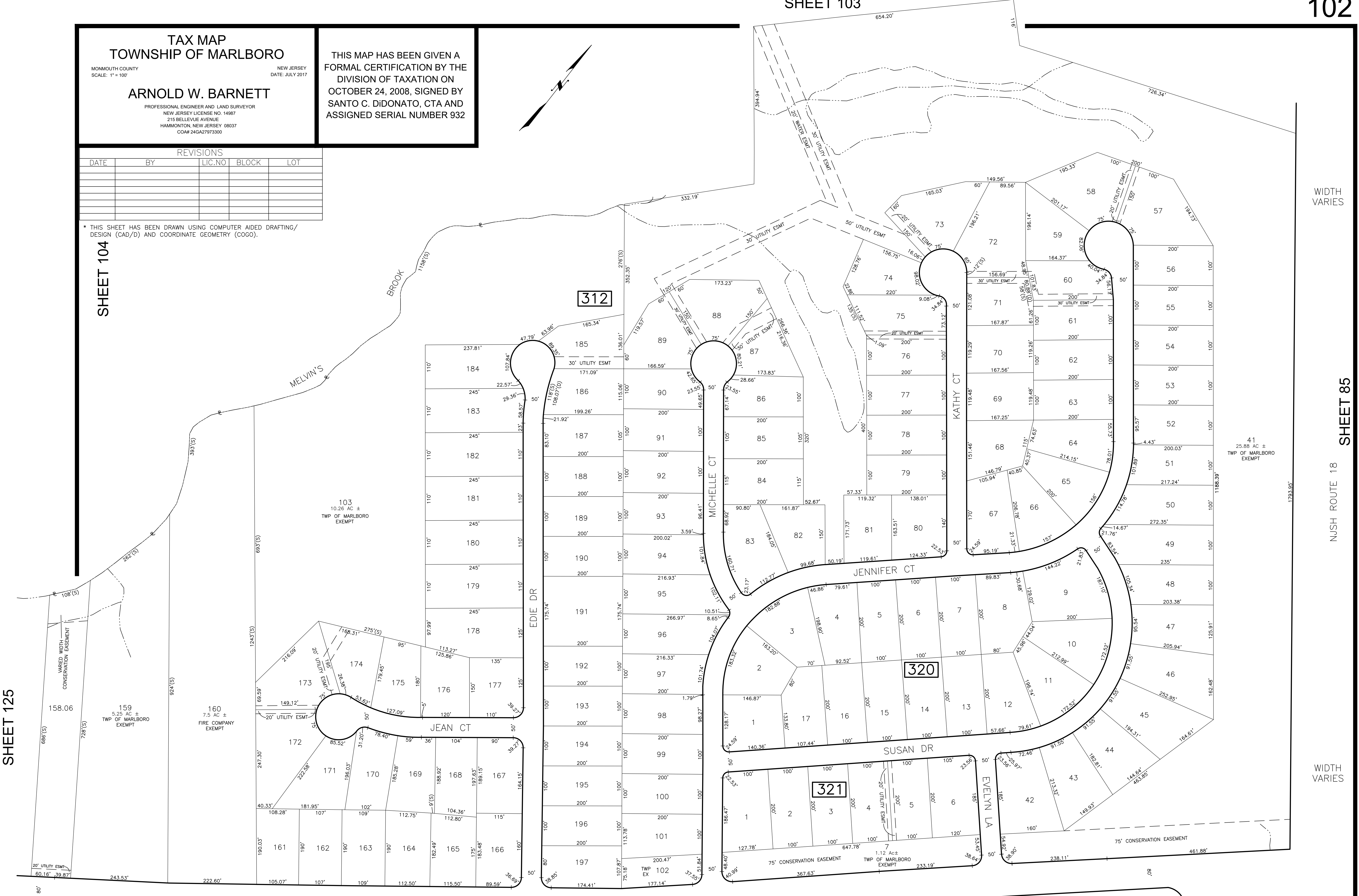
TO SHOW CONDITIONS AS OF DECEMBER 2022

SHEET 125

SHEET 126

SHEET 101

102



STONE LA

NANCY RD

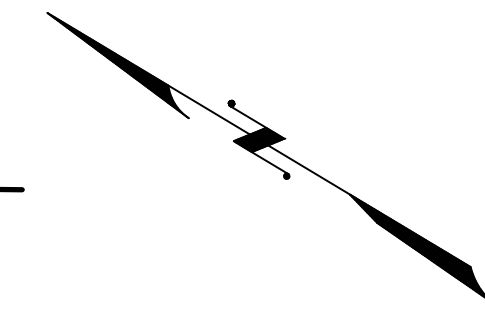
NINA TER

WYNCREST RD

SHEET 85
NJSH ROUTE 18

WIDTH VARIES

WIDTH VARIES



MASEPE TRAIL

DIANE DR

SUSSEX RD

GORDONS CORNER RD

GEORGIAN BAY DR

SHEET 83

SHEET 102

REVISIONS				
DATE	BY	LIC.NO	BLOCK	LOT

THIS MAP HAS BEEN GIVEN A FORMAL CERTIFICATION BY THE DIVISION OF TAXATION ON OCTOBER 24, 2008, SIGNED BY SANTO C. DIDONATO, CTA AND ASSIGNED SERIAL NUMBER 932

TAX MAP
TOWNSHIP OF MARLBORO

MONMOUTH COUNTY NEW JERSEY
SCALE: 1" = 100' DATE: JULY 2017

ARNOLD W. BARNETT

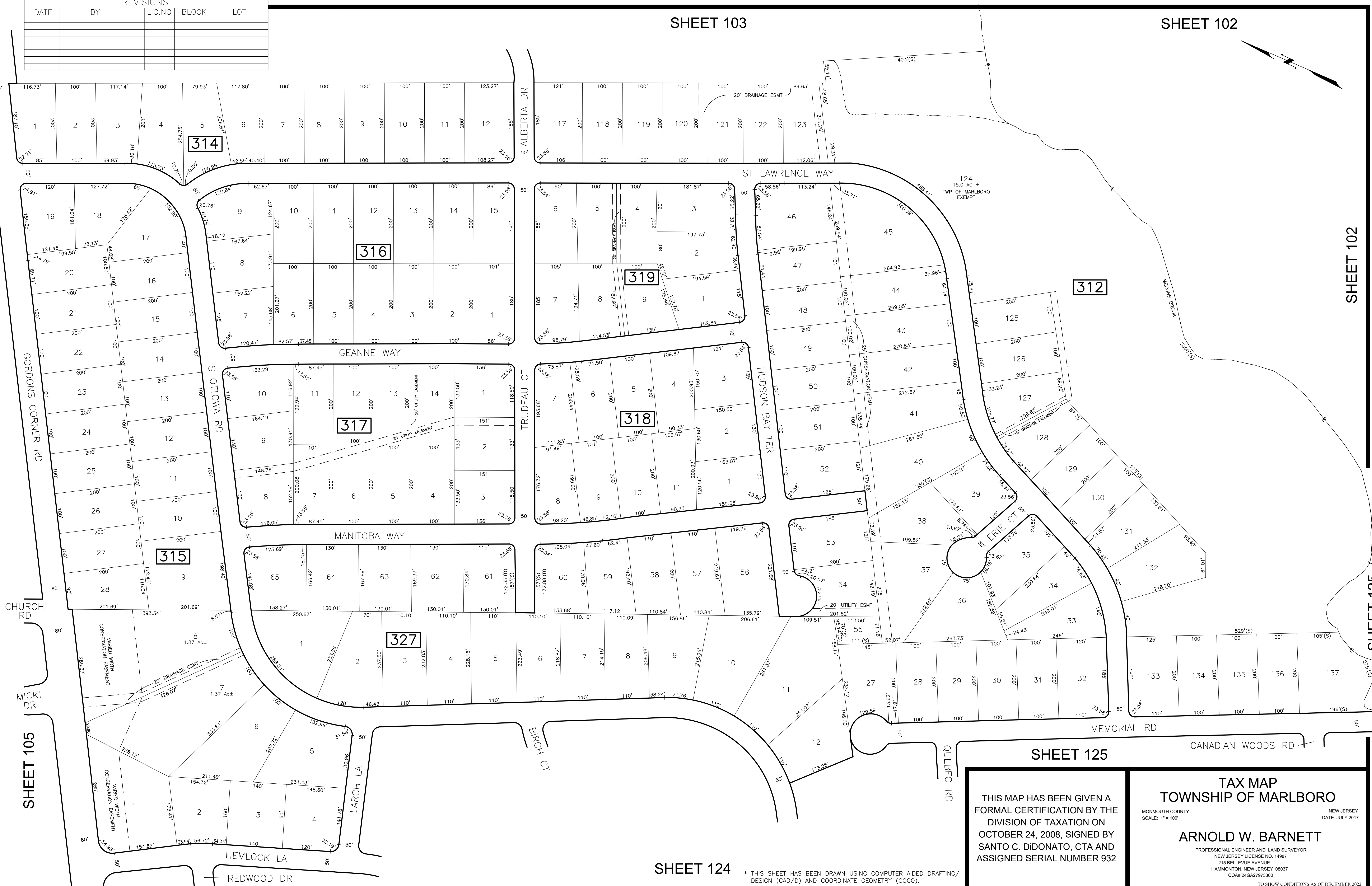
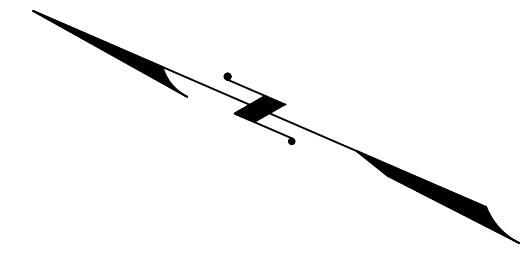
PROFESSIONAL ENGINEER AND LAND SURVEYOR
NEW JERSEY LICENSE NO. 14987
215 BELLEVUE AVENUE
HAMMONTON, NEW JERSEY 08037
COA# 24GA27973300

TO SHOW CONDITIONS AS OF DECEMBER 2002

SHEET 104

* THIS SHEET HAS BEEN DRAWN USING COMPUTER AIDED DRAFTING/ DESIGN (CAD/D) AND COORDINATE GEOMETRY (COGO).

REVISIONS				
DATE	BY	LIC. NO	BLOCK	LOT



SHEET 105

SHEET 102

SHEET 125

SHEET 124

SHEET 125

THIS MAP HAS BEEN GIVEN A FORMAL CERTIFICATION BY THE DIVISION OF TAXATION ON OCTOBER 24, 2008, SIGNED BY SANTO C. DiDONATO, CTA AND ASSIGNED SERIAL NUMBER 932

TAX MAP
TOWNSHIP OF MARLBORO

MONMOUTH COUNTY
 SCALE: 1" = 100'

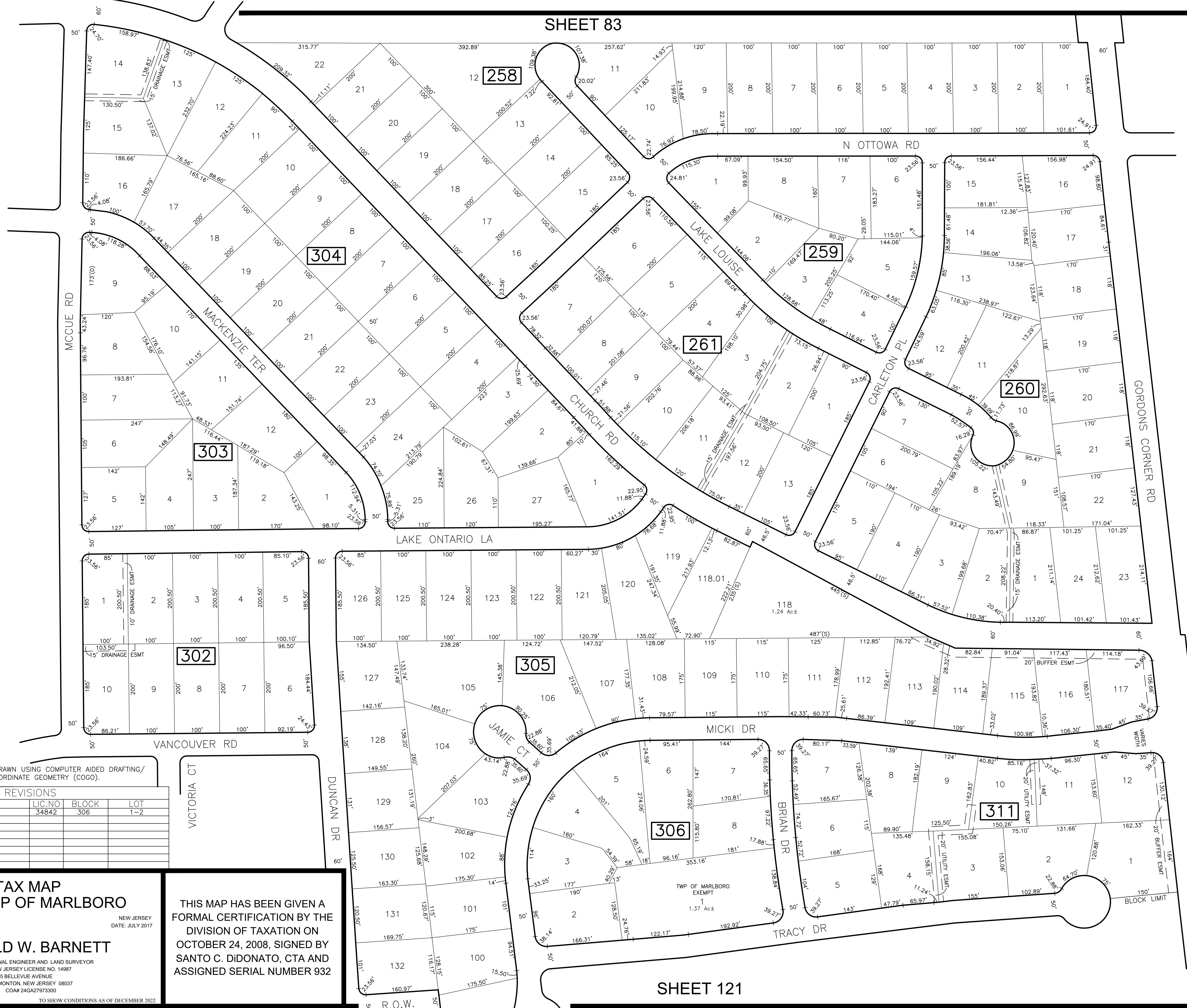
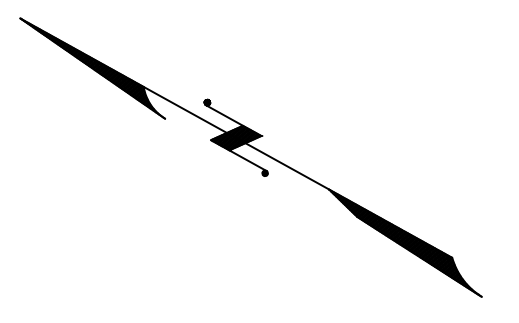
NEW JERSEY
 DATE: JULY 2017

ARNOLD W. BARNETT

PROFESSIONAL ENGINEER AND LAND SURVEYOR
 NEW JERSEY LICENSE NO. 14987
 215 BELLEVUE AVENUE
 HAMMONTON, NEW JERSEY 08037
 COAP 24GAZ797300

TO SHOW CONDITIONS AS OF DECEMBER 2022

* THIS SHEET HAS BEEN DRAWN USING COMPUTER AIDED DRAFTING/ DESIGN (CAD/D) AND COORDINATE GEOMETRY (COGO).



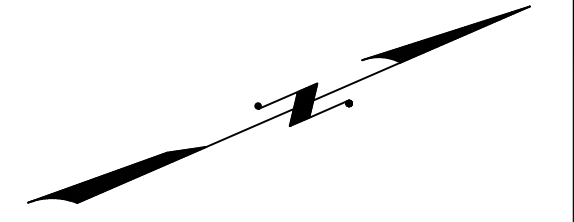
* THIS SHEET HAS BEEN DRAWN USING COMPUTER AIDED DRAFTING/ DESIGN (CAD/D) AND COORDINATE GEOMETRY (COGO).

REVISIONS				
DATE	BY	LIC. NO.	BLOCK	LOT
01/2020	ED CLAY	34842	306	1-2

TAX MAP
TOWNSHIP OF MARLBORO
 MONMOUTH COUNTY
 SCALE: 1" = 100'
 NEW JERSEY
 DATE: JULY 2017

ARNOLD W. BARNETT
 PROFESSIONAL ENGINEER AND LAND SURVEYOR
 NEW JERSEY LICENSE NO. 14987
 215 BELLEVUE AVENUE
 HAMMONTON, NEW JERSEY 08037
 COA# 24GA27973300
 TO SHOW CONDITIONS AS OF DECEMBER 2022

THIS MAP HAS BEEN GIVEN A FORMAL CERTIFICATION BY THE DIVISION OF TAXATION ON OCTOBER 24, 2008, SIGNED BY SANTO C. DIDONATO, CTA AND ASSIGNED SERIAL NUMBER 932



SHEET 121

SHEET 81

SHEET 82



* THIS SHEET HAS BEEN DRAWN USING COMPUTER AIDED DRAFTING/
 DESIGN (CAD/D) AND COORDINATE GEOMETRY (COGO).

REVISIONS				
DATE	BY	LIC.NO	BLOCK	LOT
07/2014	CHARLES A. ATKINSON-PLS	33994	300	56-57

SHEET 105

SHEET 82

THIS MAP HAS BEEN GIVEN A FORMAL CERTIFICATION BY THE DIVISION OF TAXATION ON OCTOBER 24, 2008, SIGNED BY SANTO C. DiDONATO, CTA AND ASSIGNED SERIAL NUMBER 932

TAX MAP
 TOWNSHIP OF MARLBORO

MONMOUTH COUNTY
 SCALE: 1" = 100'

NEW JERSEY
 DATE: JULY 2017

ARNOLD W. BARNETT

PROFESSIONAL ENGINEER AND LAND SURVEYOR
 NEW JERSEY LICENSE NO. 14987
 215 BELLEVUE AVENUE
 HAMMONTON, NEW JERSEY 08037
 CO#P 24GA27973300

TO SHOW CONDITIONS AS OF DECEMBER 2022

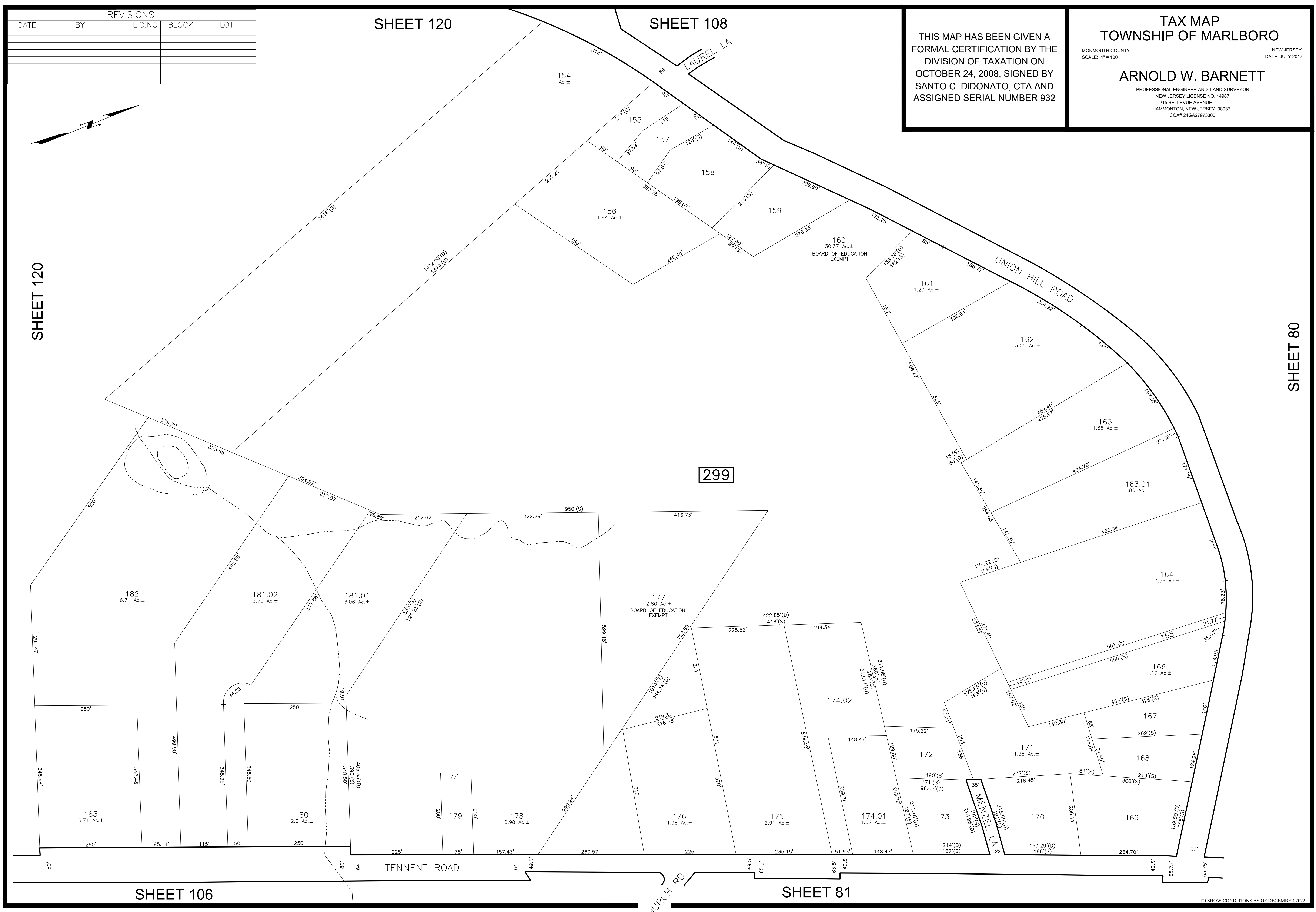

REVISIONS				
DATE	BY	LIC. NO.	BLOCK	LOT

SHEET 120

SHEET 108

THIS MAP HAS BEEN GIVEN A FORMAL CERTIFICATION BY THE DIVISION OF TAXATION ON OCTOBER 24, 2008, SIGNED BY SANTO C. DIDONATO, CTA AND ASSIGNED SERIAL NUMBER 932

TAX MAP
TOWNSHIP OF MARLBORO
 MONMOUTH COUNTY
 SCALE: 1" = 100'
 NEW JERSEY
 DATE: JULY 2017
ARNOLD W. BARNETT
 PROFESSIONAL ENGINEER AND LAND SURVEYOR
 NEW JERSEY LICENSE NO. 14987
 215 BELLEVUE AVENUE
 HAMMONTON, NEW JERSEY 08037
 CO#A# 24GA27973300



SHEET 120

SHEET 80

SHEET 106

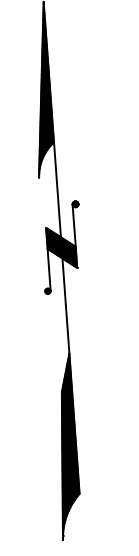
SHEET 81

TO SHOW CONDITIONS AS OF DECEMBER 2022

SHEET 79

REVISIONS				
DATE	BY	LIC. NO.	BLOCK	LOT
11/2006	ARNOLD W. BARNETT	14987	268.01	43.01-43.04
01/2009	ARNOLD W. BARNETT	14987	268.01	45
04/2009	ARNOLD W. BARNETT	14987	268	49.03-49.04
07/2014	CHARLES A. ATKINSON	33994	Oak Rd to	Pin Oak Rd

* THIS SHEET HAS BEEN DRAWN USING COMPUTER AIDED DRAFTING/ DESIGN (CAD/D) AND COORDINATE GEOMETRY (COGO).



SHEET 78

SHEET 78

SHEET 80


SHEET 107

SHEET 115

THIS MAP HAS BEEN GIVEN A FORMAL CERTIFICATION BY THE DIVISION OF TAXATION ON OCTOBER 24, 2008, SIGNED BY SANTO C. DiDONATO, CTA AND ASSIGNED SERIAL NUMBER 932

TAX MAP
TOWNSHIP OF MARLBORO
 MONMOUTH COUNTY NEW JERSEY
 SCALE: 1" = 100'
 DATE: JULY 2017
ARNOLD W. BARNETT
 PROFESSIONAL ENGINEER AND LAND SURVEYOR
 NEW JERSEY LICENSE NO. 14987
 215 BELLEVUE AVENUE
 HAMMONTON, NEW JERSEY 08037
 CO#P 24GAZ797300

TO SHOW CONDITIONS AS OF DECEMBER 2022



REVISIONS				
DATE	BY	LIC.NO	BLOCK	LOT

OLD BRIDGE TOWNSHIP
MIDDLESEX COUNTY



SHEET 111

SHEET 77

SHEET 110

* THIS SHEET HAS BEEN DRAWN USING COMPUTER AIDED DRAFTING/ DESIGN (CAD/D) AND COORDINATE GEOMETRY (COGO).

THIS MAP HAS BEEN GIVEN A FORMAL CERTIFICATION BY THE DIVISION OF TAXATION ON OCTOBER 24, 2008, SIGNED BY SANTO C. DiDONATO, CTA AND ASSIGNED SERIAL NUMBER 932

TAX MAP
TOWNSHIP OF MARLBORO

MONMOUTH COUNTY
SCALE: 1" = 100'

NEW JERSEY
DATE: JULY 2017

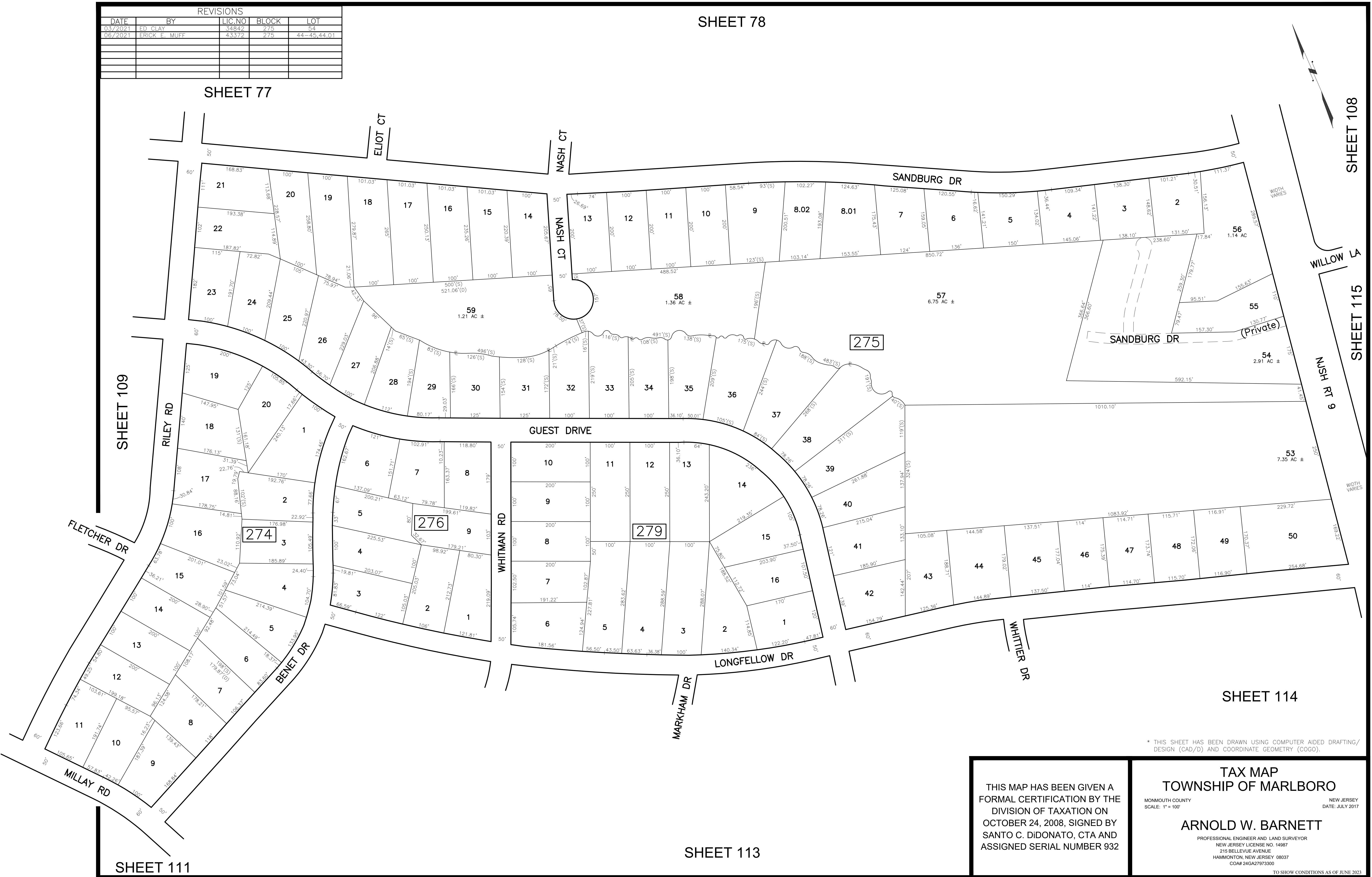
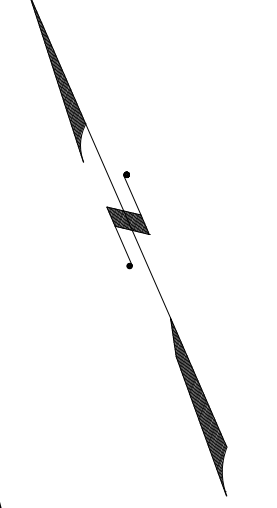
ARNOLD W. BARNETT

PROFESSIONAL ENGINEER AND LAND SURVEYOR
NEW JERSEY LICENSE NO. 14987
215 BELLEVUE AVENUE
HAMMONTON, NEW JERSEY 08037
CO#24GAZ7973300

TO SHOW CONDITIONS AS OF DECEMBER 2022

REVISIONS				
DATE	BY	LIC. NO.	BLOCK	LOT
03/2021	ED. CLAY	34842	275	54
06/2021	ERICK E. MUFF	43372	275	44-45,44,01

SHEET 78



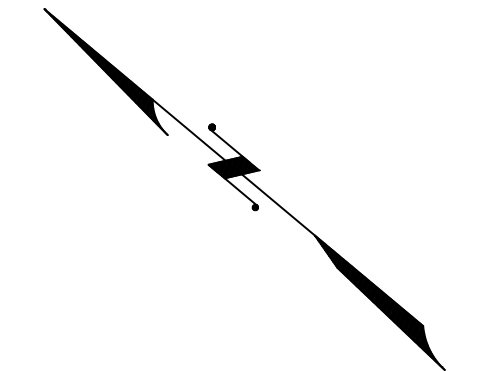
* THIS SHEET HAS BEEN DRAWN USING COMPUTER AIDED DRAFTING/ DESIGN (CAD/D) AND COORDINATE GEOMETRY (COCO).

THIS MAP HAS BEEN GIVEN A FORMAL CERTIFICATION BY THE DIVISION OF TAXATION ON OCTOBER 24, 2008, SIGNED BY SANTO C. DiDONATO, CTA AND ASSIGNED SERIAL NUMBER 932

TAX MAP
TOWNSHIP OF MARLBORO
 MONMOUTH COUNTY
 SCALE: 1" = 100'
 NEW JERSEY
 DATE: JULY 2017
ARNOLD W. BARNETT
 PROFESSIONAL ENGINEER AND LAND SURVEYOR
 NEW JERSEY LICENSE NO. 14987
 215 BELLEVUE AVENUE
 HAMMONTON, NEW JERSEY 08037
 COAP 24GA2797300

TO SHOW CONDITIONS AS OF JUNE 2023

REVISIONS				
DATE	BY	LIC.NO	BLOCK	LOT



OLD BRIDGE TOWNSHIP
MIDDLESEX COUNTY



270

270.01

MANALAPAN TOWNSHIP
MONMOUTH COUNTY

THIS MAP HAS BEEN GIVEN A FORMAL CERTIFICATION BY THE DIVISION OF TAXATION ON OCTOBER 24, 2008, SIGNED BY SANTO C. DiDONATO, CTA AND ASSIGNED SERIAL NUMBER 932

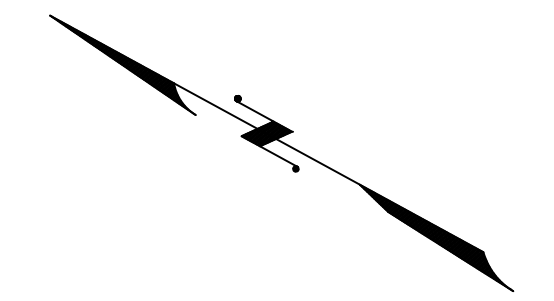
TAX MAP
TOWNSHIP OF MARLBORO
MONMOUTH COUNTY
SCALE: 1" = 100'
NEW JERSEY
DATE: JULY 2017
ARNOLD W. BARNETT
PROFESSIONAL ENGINEER AND LAND SURVEYOR
NEW JERSEY LICENSE NO. 14987
215 BELLEVUE AVENUE
HAMMONTON, NEW JERSEY 08037
CO#P 24GAZ797300

SHEET 112

TO SHOW CONDITIONS AS OF DECEMBER 2022

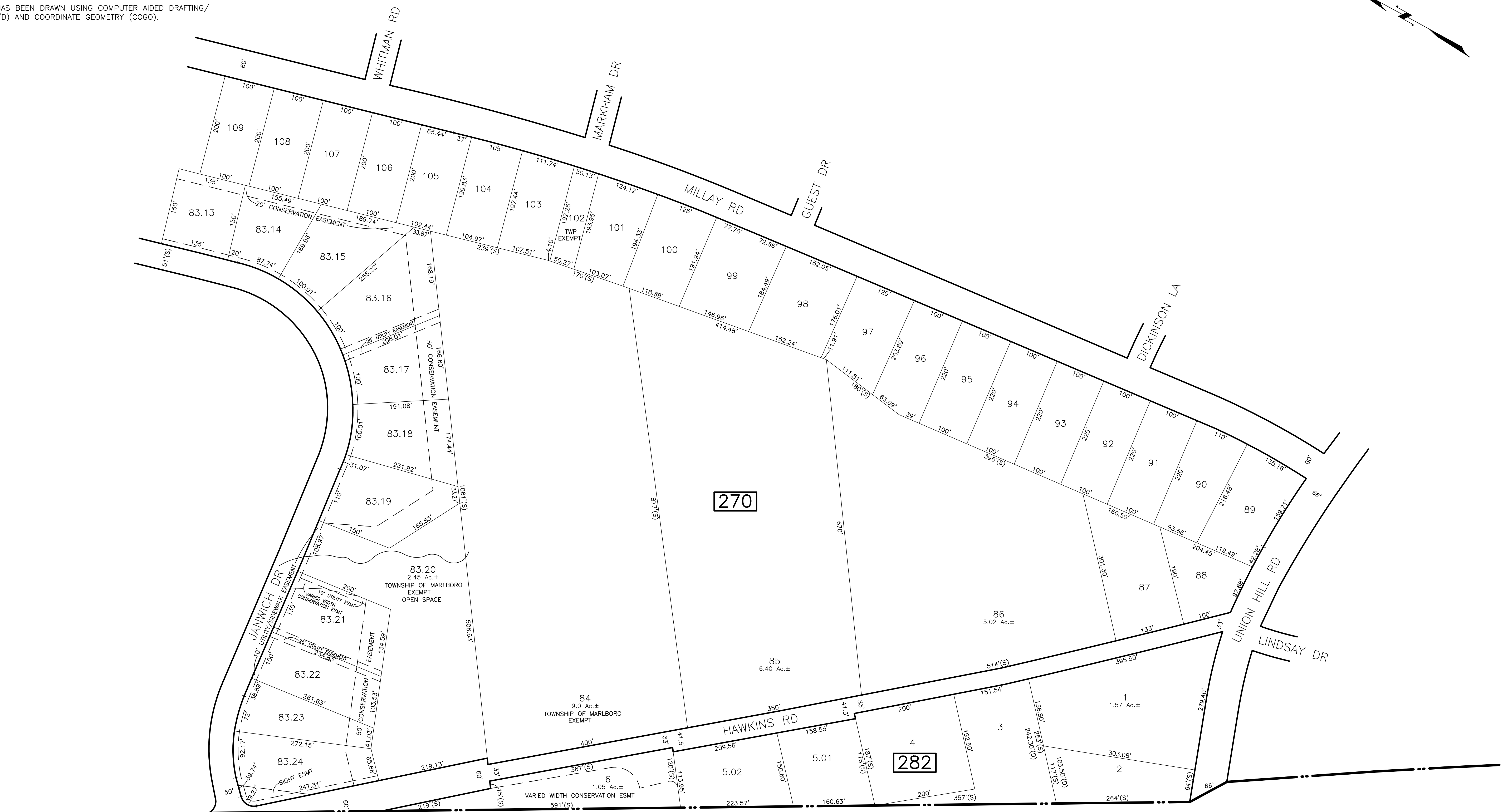
REVISIONS				
DATE	BY	LIC. NO.	BLOCK	LOT
08/2013	CHARLES A. ATKINSON-PLS	33994	282	6

* THIS SHEET HAS BEEN DRAWN USING COMPUTER AIDED DRAFTING/ DESIGN (CAD/D) AND COORDINATE GEOMETRY (COGO).



SHEET 111

SHEET 116



**MANALAPAN TOWNSHIP
MONMOUTH COUNTY**

THIS MAP HAS BEEN GIVEN A FORMAL CERTIFICATION BY THE DIVISION OF TAXATION ON OCTOBER 24, 2008, SIGNED BY SANTO C. DiDONATO, CTA AND ASSIGNED SERIAL NUMBER 932

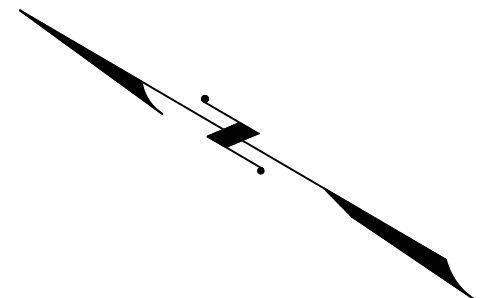
**TAX MAP
TOWNSHIP OF MARLBORO**

MONMOUTH COUNTY
SCALE: 1" = 100'
NEW JERSEY
DATE: JULY 2017

ARNOLD W. BARNETT

PROFESSIONAL ENGINEER AND LAND SURVEYOR
NEW JERSEY LICENSE NO. 14987
215 BELLEVUE AVENUE
HAMMONTON, NEW JERSEY 08037
CO#P 24GA27973300

TO SHOW CONDITIONS AS OF DECEMBER 2022



REVISIONS				
DATE	BY	LIC. NO.	BLOCK	LOT

SHEET 110

SHEET 114

SHEET 110

SHEET 114



SHEET 111

SHEET 112

THIS MAP HAS BEEN GIVEN A FORMAL CERTIFICATION BY THE DIVISION OF TAXATION ON OCTOBER 24, 2008, SIGNED BY SANTO C. DIDONATO, CTA AND ASSIGNED SERIAL NUMBER 932

TAX MAP
TOWNSHIP OF MARLBORO
 MONMOUTH COUNTY NEW JERSEY
 SCALE: 1" = 100' DATE: JULY 2017

ARNOLD W. BARNETT
 PROFESSIONAL ENGINEER AND LAND SURVEYOR
 NEW JERSEY LICENSE NO. 14987
 215 BELLEVUE AVENUE
 HAMMONTON, NEW JERSEY 08037
 CO#P 24GA27973300

TO SHOW CONDITIONS AS OF DECEMBER 2022

* THIS SHEET HAS BEEN DRAWN USING COMPUTER AIDED DRAFTING/ DESIGN (CAD/D) AND COORDINATE GEOMETRY (COGO).

TAX MAP
TOWNSHIP OF MARLBORO

MONMOUTH COUNTY
SCALE: 1" = 100'

NEW JERSEY
DATE: JULY 2017

ARNOLD W. BARNETT

PROFESSIONAL ENGINEER AND LAND SURVEYOR
NEW JERSEY LICENSE NO. 14987
215 BELLEVUE AVENUE
HAMMONTON, NEW JERSEY 08037
COA# 24GA27973300

TO SHOW CONDITIONS AS OF DECEMBER 2022

THIS MAP HAS BEEN GIVEN A
FORMAL CERTIFICATION BY THE
DIVISION OF TAXATION ON
OCTOBER 24, 2008, SIGNED BY
SANTO C. DIDONATO, CTA AND
ASSIGNED SERIAL NUMBER 932

REVISIONS				
DATE	BY	LIC. NO.	BLOCK	LOT

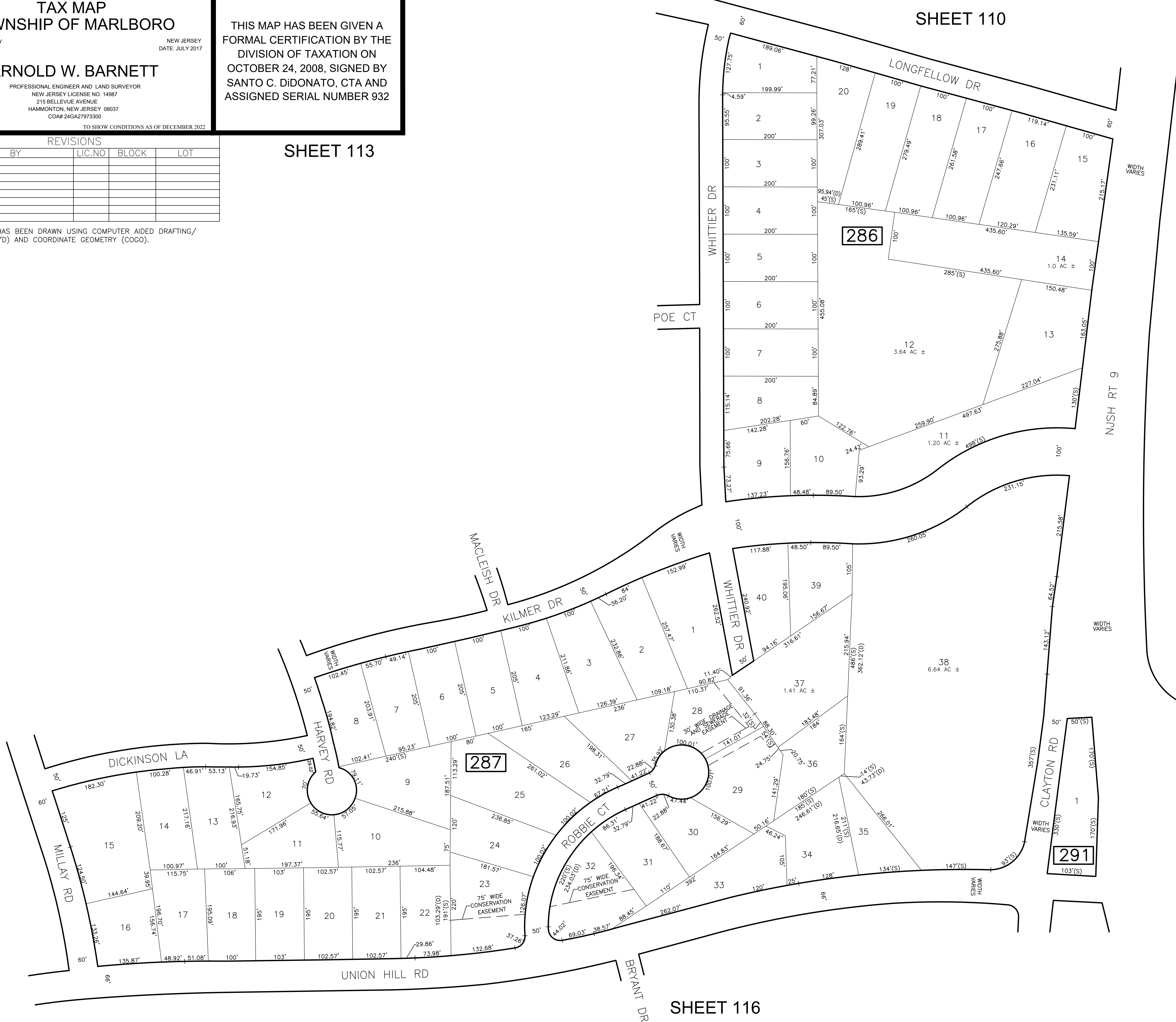
* THIS SHEET HAS BEEN DRAWN USING COMPUTER AIDED DRAFTING/
DESIGN (CAD/D) AND COORDINATE GEOMETRY (COCO).

SHEET 113

SHEET 110

SHEET 112

SHEET 115



SHEET 116

REVISIONS				
DATE	BY	LIC. NO.	BLOCK	LOT
07/2014	CHARLES A. ATKINSON-PLS	33994	Oak Rd to Pin Oak Rd	

* THIS SHEET HAS BEEN DRAWN USING COMPUTER AIDED DRAFTING/ DESIGN (CAD/D) AND COORDINATE GEOMETRY (COGO).

SHEET 108

SHEET 110

SHEET 114

SHEET 116

SHEET 118

SHEET 120

SHEET 107



THIS MAP HAS BEEN GIVEN A FORMAL CERTIFICATION BY THE DIVISION OF TAXATION ON OCTOBER 24, 2008, SIGNED BY SANTO C. DiDONATO, CTA AND ASSIGNED SERIAL NUMBER 932

TAX MAP
TOWNSHIP OF MARLBORO
 MONMOUTH COUNTY
 SCALE: 1" = 200'
 NEW JERSEY
 DATE: JULY 2017
ARNOLD W. BARNETT
 PROFESSIONAL ENGINEER AND LAND SURVEYOR
 NEW JERSEY LICENSE NO. 14987
 215 BELLEVUE AVENUE
 HAMMONTON, NEW JERSEY 08037
 COA# 24GA27973300
 TO SHOW CONDITIONS AS OF DECEMBER 2022

SHEET 112

SHEET 114

THIS MAP HAS BEEN GIVEN A FORMAL CERTIFICATION BY THE DIVISION OF TAXATION ON OCTOBER 24, 2008, SIGNED BY SANTO C. DiDONATO, CTA AND ASSIGNED SERIAL NUMBER 932

TAX MAP TOWNSHIP OF MARLBORO

MONMOUTH COUNTY SCALE: 1" = 200'

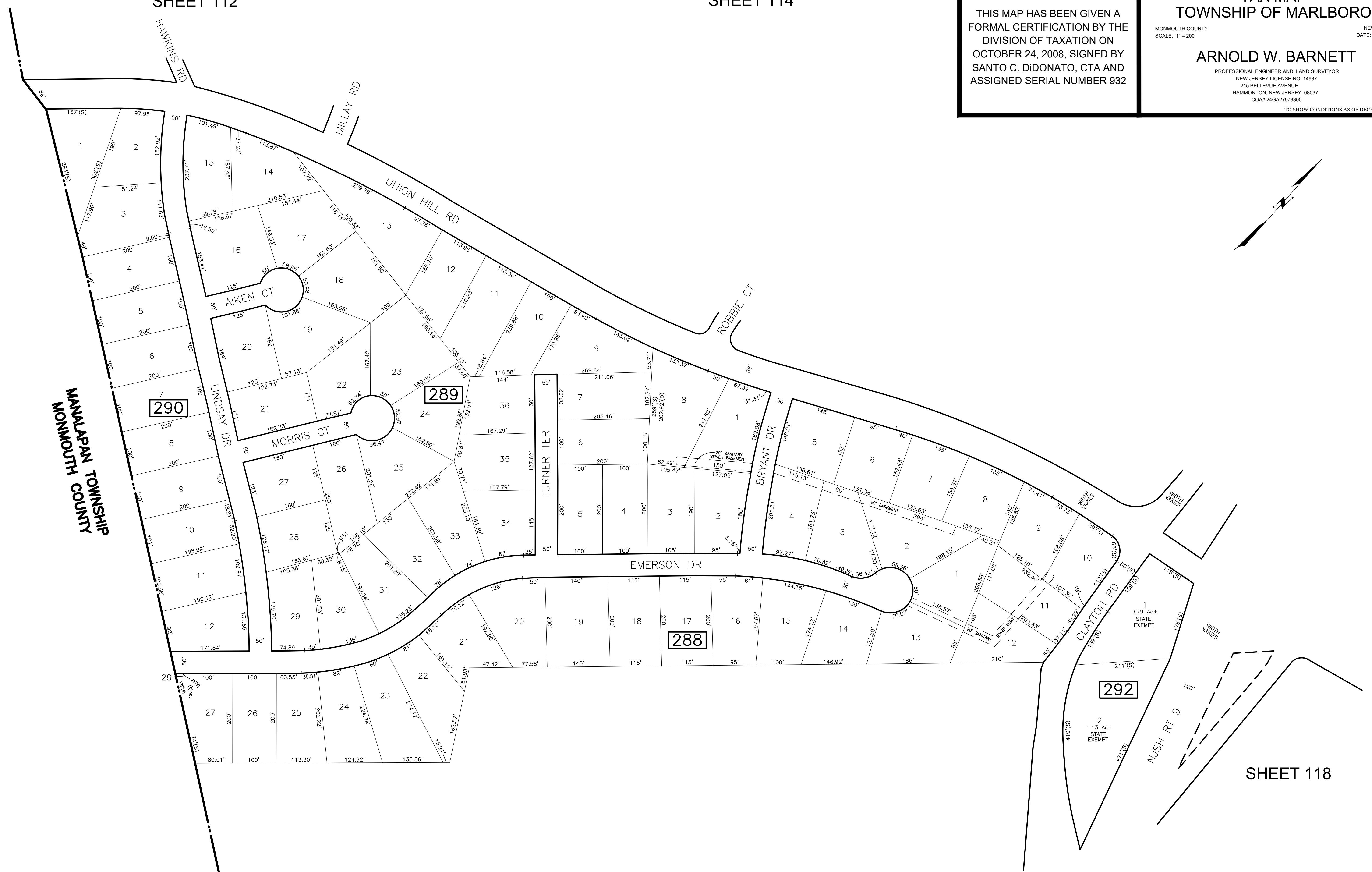
NEW JERSEY DATE: JULY 2017

ARNOLD W. BARNETT

PROFESSIONAL ENGINEER AND LAND SURVEYOR NEW JERSEY LICENSE NO. 14987 215 BELLEVUE AVENUE HAMMONTON, NEW JERSEY 08037 CO#A# 24GA27973300

TO SHOW CONDITIONS AS OF DECEMBER 2022

MANALAPAN TOWNSHIP MONMOUTH COUNTY




290

289

288

292

1 0.79 Ac± STATE EXEMPT
2 1.13 Ac± STATE EXEMPT



SHEET 114

SHEET 115

SHEET 118

SHEET 117

* THIS SHEET HAS BEEN DRAWN USING COMPUTER AIDED DRAFTING/ DESIGN (CAD/D) AND COORDINATE GEOMETRY (COGO).

REVISIONS

DATE	BY	LIC.NO	BLOCK	LOT

SHEET 116

SHEET 118

SHEET 119

* THIS SHEET HAS BEEN DRAWN USING COMPUTER AIDED DRAFTING/ DESIGN (CAD/D) AND COORDINATE GEOMETRY (COGO).

REVISIONS				
DATE	BY	LIC. NO	BLOCK	LOT
11/2017	ED CLAY	34842	288	372-373

THIS MAP HAS BEEN GIVEN A FORMAL CERTIFICATION BY THE DIVISION OF TAXATION ON OCTOBER 24, 2008, SIGNED BY SANTO C. DIDONATO, CTA AND ASSIGNED SERIAL NUMBER 932

TAX MAP
TOWNSHIP OF MARLBORO

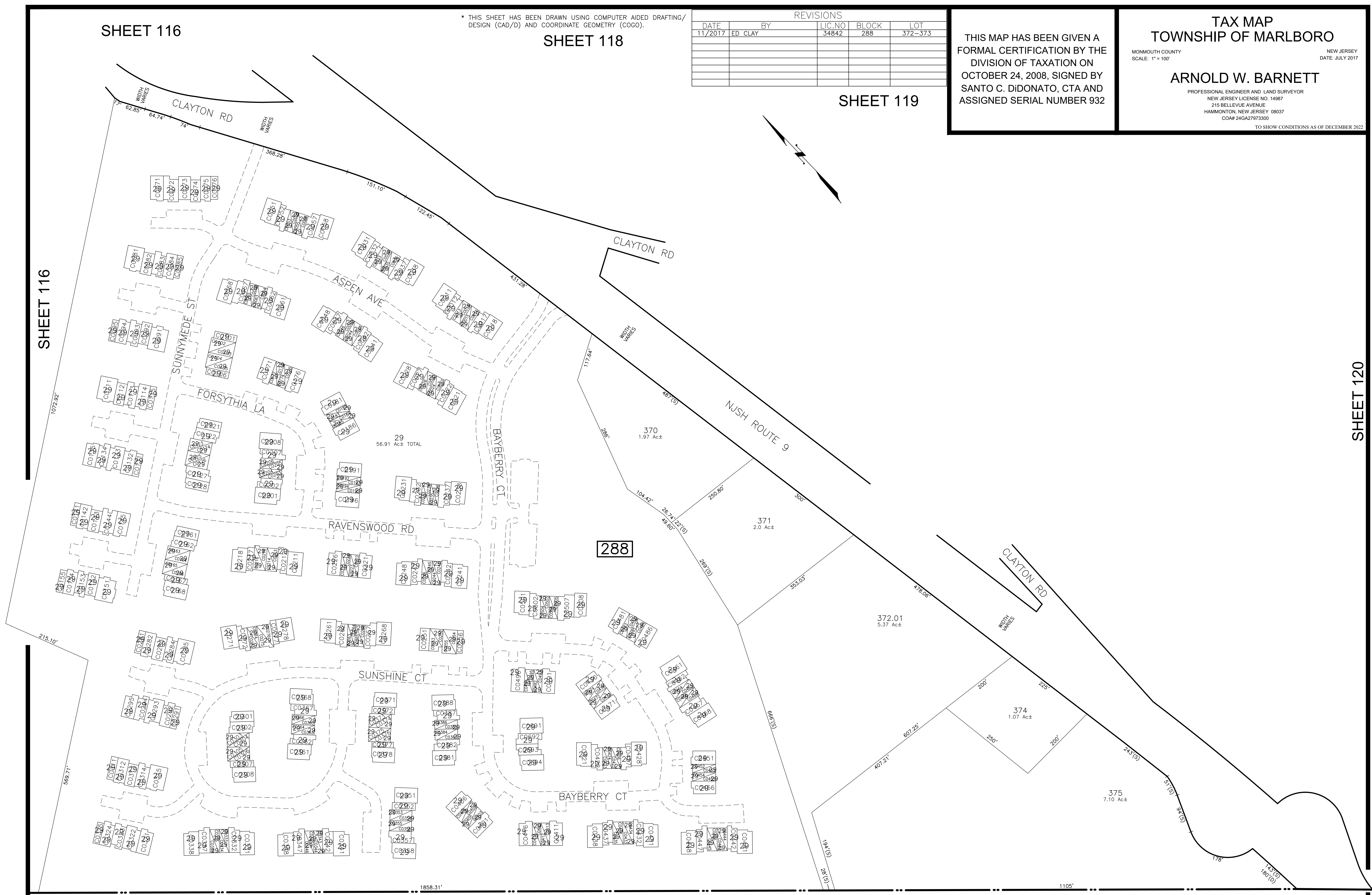
MONMOUTH COUNTY
SCALE: 1" = 100'

NEW JERSEY
DATE: JULY 2017

ARNOLD W. BARNETT

PROFESSIONAL ENGINEER AND LAND SURVEYOR
NEW JERSEY LICENSE NO. 14987
215 BELLEVUE AVENUE
HAMMONTON, NEW JERSEY 08037
CO#A# 24GA27973300

TO SHOW CONDITIONS AS OF DECEMBER 2022




MANALAPAN TOWNSHIP
MONMOUTH COUNTY

SHEET 116

SHEET 120

REVISIONS				
DATE	BY	LIC. NO.	BLOCK	LOT
03/2021	ED CLAY	34842	299	3

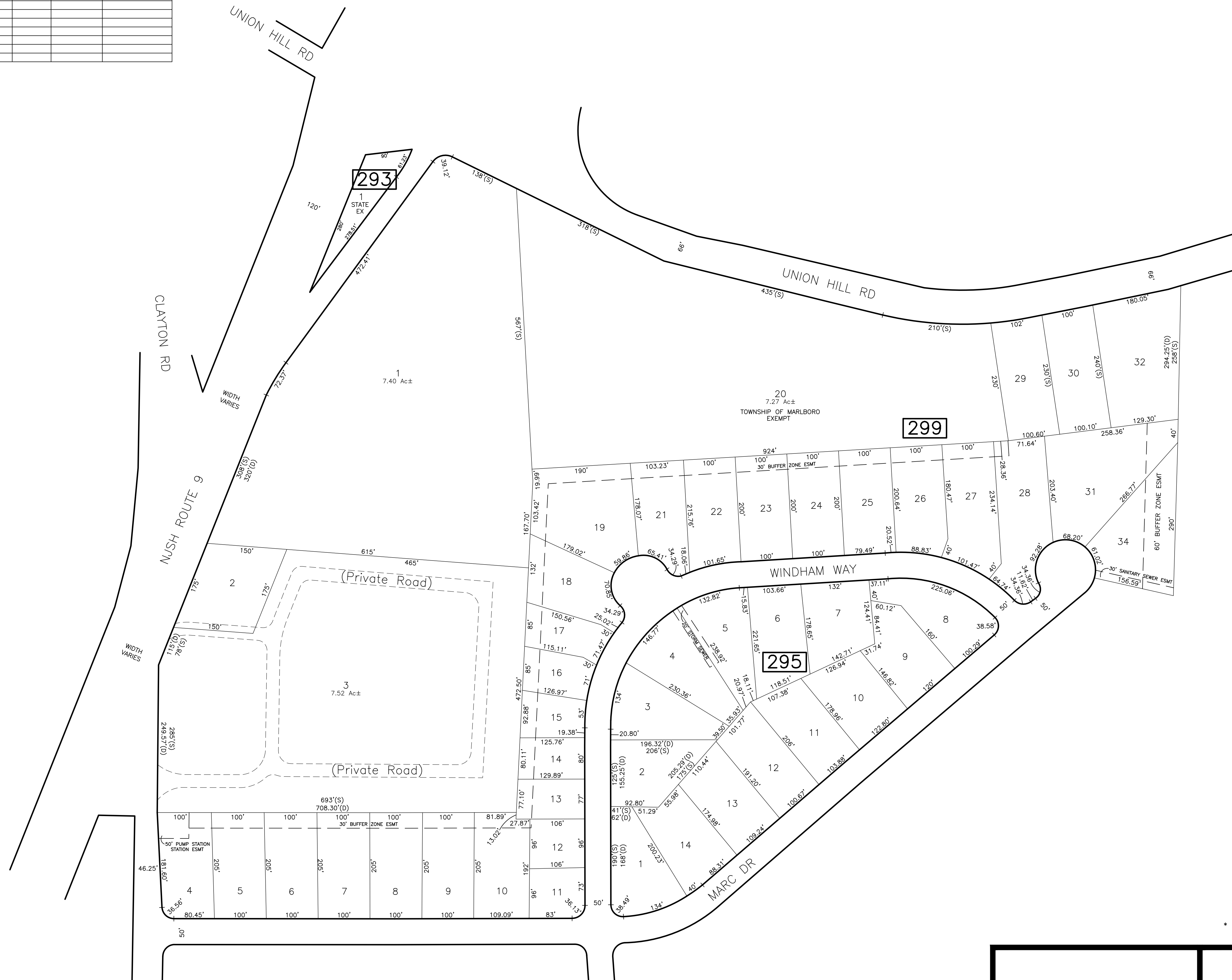
SHEET 115



SHEET 116

SHEET 117

SHEET 120



* THIS SHEET HAS BEEN DRAWN USING COMPUTER AIDED DRAFTING/ DESIGN (CAD/D) AND COORDINATE GEOMETRY (COGO).

THIS MAP HAS BEEN GIVEN A FORMAL CERTIFICATION BY THE DIVISION OF TAXATION ON OCTOBER 24, 2008, SIGNED BY SANTO C. DiDONATO, CTA AND ASSIGNED SERIAL NUMBER 932

TAX MAP
TOWNSHIP OF MARLBORO

MONMOUTH COUNTY
 SCALE: 1" = 100'

NEW JERSEY
 DATE: JULY 2017

ARNOLD W. BARNETT

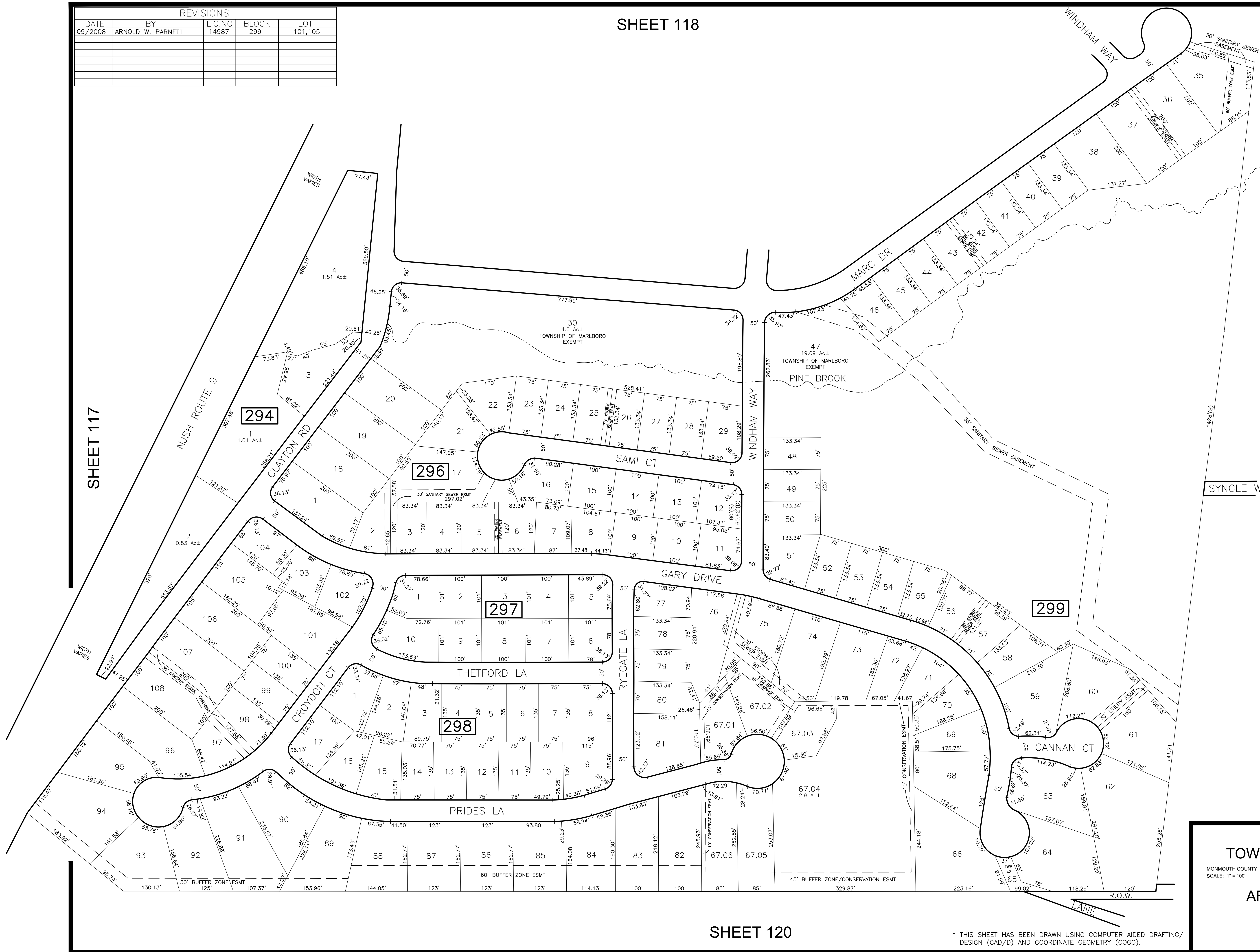

PROFESSIONAL ENGINEER AND LAND SURVEYOR
 NEW JERSEY LICENSE NO. 14987
 215 BELLEVUE AVENUE
 HAMMONTON, NEW JERSEY 08037
 CO#P 24GA27973300

TO SHOW CONDITIONS AS OF DECEMBER 2022

SHEET 119

SHEET 118

REVISIONS				
DATE	BY	LIC. NO.	BLOCK	LOT
09/2008	ARNOLD W. BARNETT	14987	299	101, 105




THIS MAP HAS BEEN GIVEN A FORMAL CERTIFICATION BY THE DIVISION OF TAXATION ON OCTOBER 24, 2008, SIGNED BY SANTO C. DIDONATO, CTA AND ASSIGNED SERIAL NUMBER 932

TAX MAP
TOWNSHIP OF MARLBORO
 MONMOUTH COUNTY NEW JERSEY
 SCALE: 1" = 100' DATE: JULY 2017
ARNOLD W. BARNETT
 PROFESSIONAL ENGINEER AND LAND SURVEYOR
 NEW JERSEY LICENSE NO. 14987
 215 BELLEVUE AVENUE
 HAMMONTON, NEW JERSEY 08037
 COAP 24GA27973300
 TO SHOW CONDITIONS AS OF DECEMBER 2022

SHEET 120

* THIS SHEET HAS BEEN DRAWN USING COMPUTER AIDED DRAFTING/ DESIGN (CAD/D) AND COORDINATE GEOMETRY (COGO).

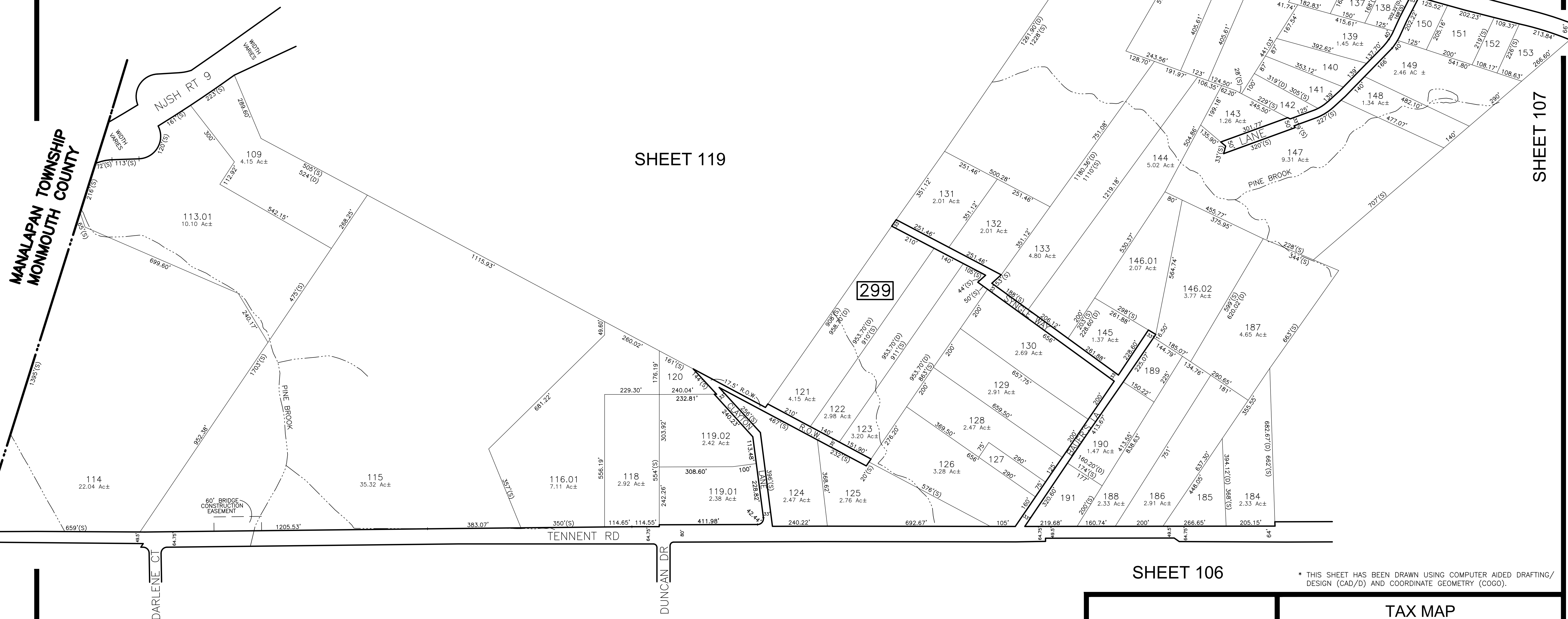


REVISIONS				
DATE	BY	LIC. NO.	BLOCK	LOT
11/24/08	ARNOLD W. BARNETT	14987	299	120
05/2012	CHARLES A. ATKINSON-ARH	33994	299	110-113
11/2016	ED CLAY	34842	299	116-117
11/2018	ED CLAY	34842	299	119

SHEET 117

SHEET 118

SHEET 115



MANLAPAN TOWNSHIP
MONMOUTH COUNTY

SHEET 122

SHEET 121

SHEET 107

SHEET 106

* THIS SHEET HAS BEEN DRAWN USING COMPUTER AIDED DRAFTING/ DESIGN (CAD/D) AND COORDINATE GEOMETRY (COGO).

THIS MAP HAS BEEN GIVEN A FORMAL CERTIFICATION BY THE DIVISION OF TAXATION ON OCTOBER 24, 2008, SIGNED BY SANTO C. DiDONATO, CTA AND ASSIGNED SERIAL NUMBER 932

TAX MAP
TOWNSHIP OF MARLBORO
 MONMOUTH COUNTY
 SCALE: 1" = 200'
 NEW JERSEY
 DATE: JULY 2017
ARNOLD W. BARNETT
 PROFESSIONAL ENGINEER AND LAND SURVEYOR
 NEW JERSEY LICENSE NO. 14987
 215 BELLEVUE AVENUE
 HAMMONTON, NEW JERSEY 08037
 COAP 24GA27973300
 TO SHOW CONDITIONS AS OF DECEMBER 2022

SHEET 106

SHEET 105

TAX MAP
TOWNSHIP OF MARLBORO

MONMOUTH COUNTY
SCALE: 1" = 100'
NEW JERSEY
DATE: JULY 2017

ARNOLD W. BARNETT

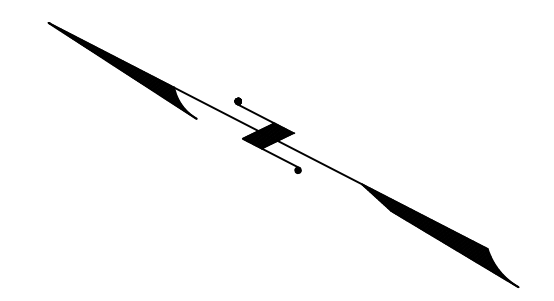
PROFESSIONAL ENGINEER AND LAND SURVEYOR
NEW JERSEY LICENSE NO. 14987
215 BELLEVUE AVENUE
HAMMONTON, NEW JERSEY 08037
CO#A# 24GA2973300

TO SHOW CONDITIONS AS OF DECEMBER 2022

* THIS SHEET HAS BEEN DRAWN USING COMPUTER AIDED DRAFTING/
DESIGN (CAD/D) AND COORDINATE GEOMETRY (COGO).

REVISIONS				
DATE	BY	LIC. NO.	BLOCK	LOT
01/2009	ARNOLD W. BARNETT	14987	307	9

THIS MAP HAS BEEN GIVEN A
FORMAL CERTIFICATION BY THE
DIVISION OF TAXATION ON
OCTOBER 24, 2008, SIGNED BY
SANTO C. DIDONATO, CTA AND
ASSIGNED SERIAL NUMBER 932



SHEET 120

SHEET 104

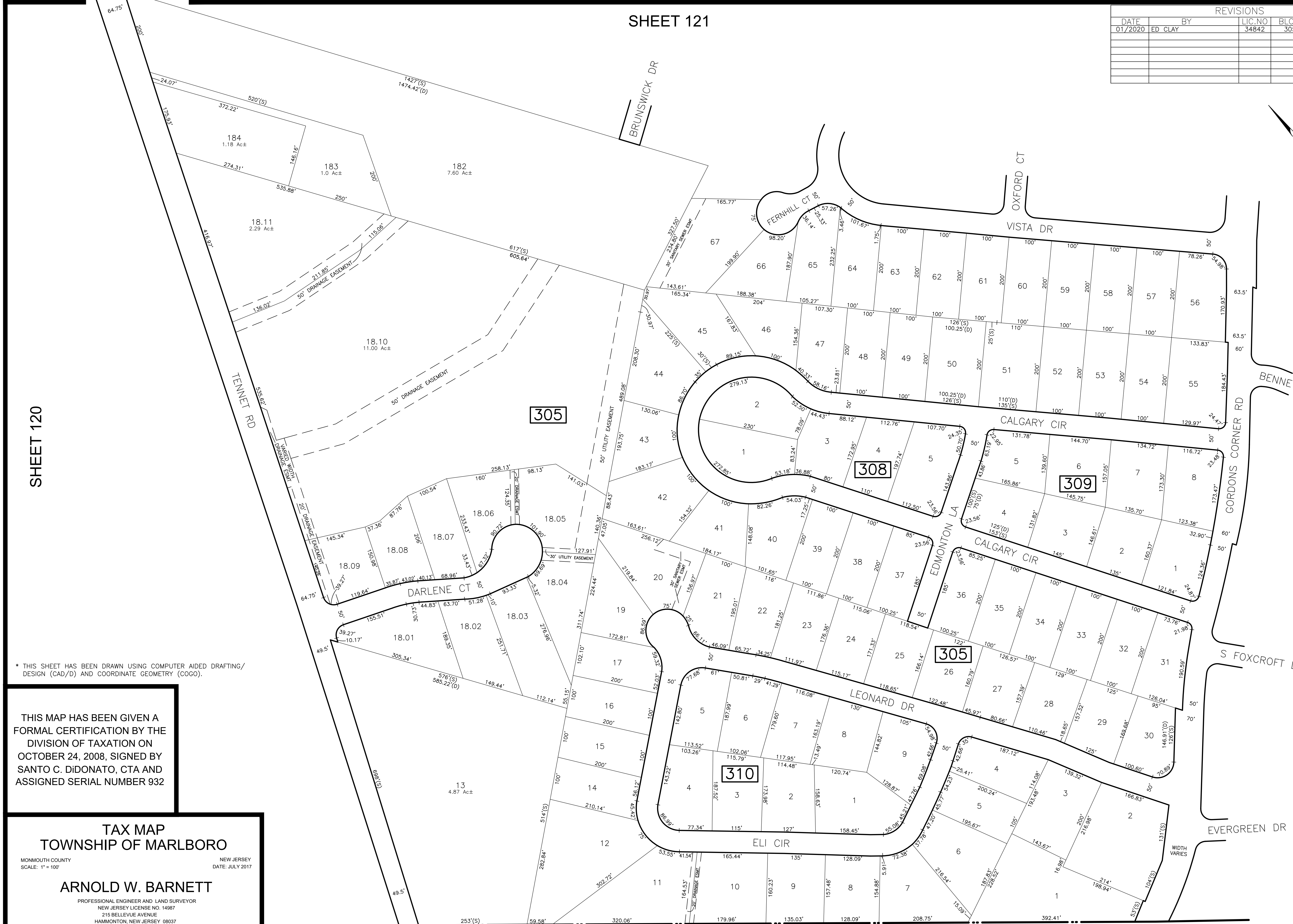
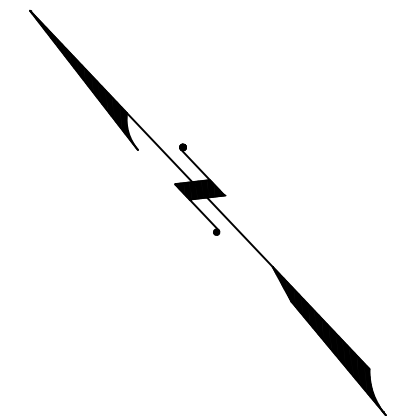
SHEET 124

SHEET 123

SHEET 122

SHEET 121

REVISIONS				
DATE	BY	LIC. NO.	BLOCK	LOT
01/2020	ED CLAY	34842	305	18.10



SHEET 120

SHEET 123

* THIS SHEET HAS BEEN DRAWN USING COMPUTER AIDED DRAFTING/ DESIGN (CAD/D) AND COORDINATE GEOMETRY (COGO).

THIS MAP HAS BEEN GIVEN A FORMAL CERTIFICATION BY THE DIVISION OF TAXATION ON OCTOBER 24, 2008, SIGNED BY SANTO C. DIDONATO, CTA AND ASSIGNED SERIAL NUMBER 932

TAX MAP
TOWNSHIP OF MARLBORO

MONMOUTH COUNTY NEW JERSEY
SCALE: 1" = 100' DATE: JULY 2017

ARNOLD W. BARNETT
PROFESSIONAL ENGINEER AND LAND SURVEYOR
NEW JERSEY LICENSE NO. 14987
215 BELLEVUE AVENUE
HAMMONTON, NEW JERSEY 08037
COA# 24GA27973300

TO SHOW CONDITIONS AS OF DECEMBER 2022

MANALAPAN TOWNSHIP
MONMOUTH COUNTY

SHEET 124

THIS MAP HAS BEEN GIVEN A FORMAL CERTIFICATION BY THE DIVISION OF TAXATION ON OCTOBER 24, 2008, SIGNED BY SANTO C. DiDONATO, CTA AND ASSIGNED SERIAL NUMBER 932

TAX MAP TOWNSHIP OF MARLBORO

MONMOUTH COUNTY SCALE: 1" = 100'

NEW JERSEY DATE: JULY 2017

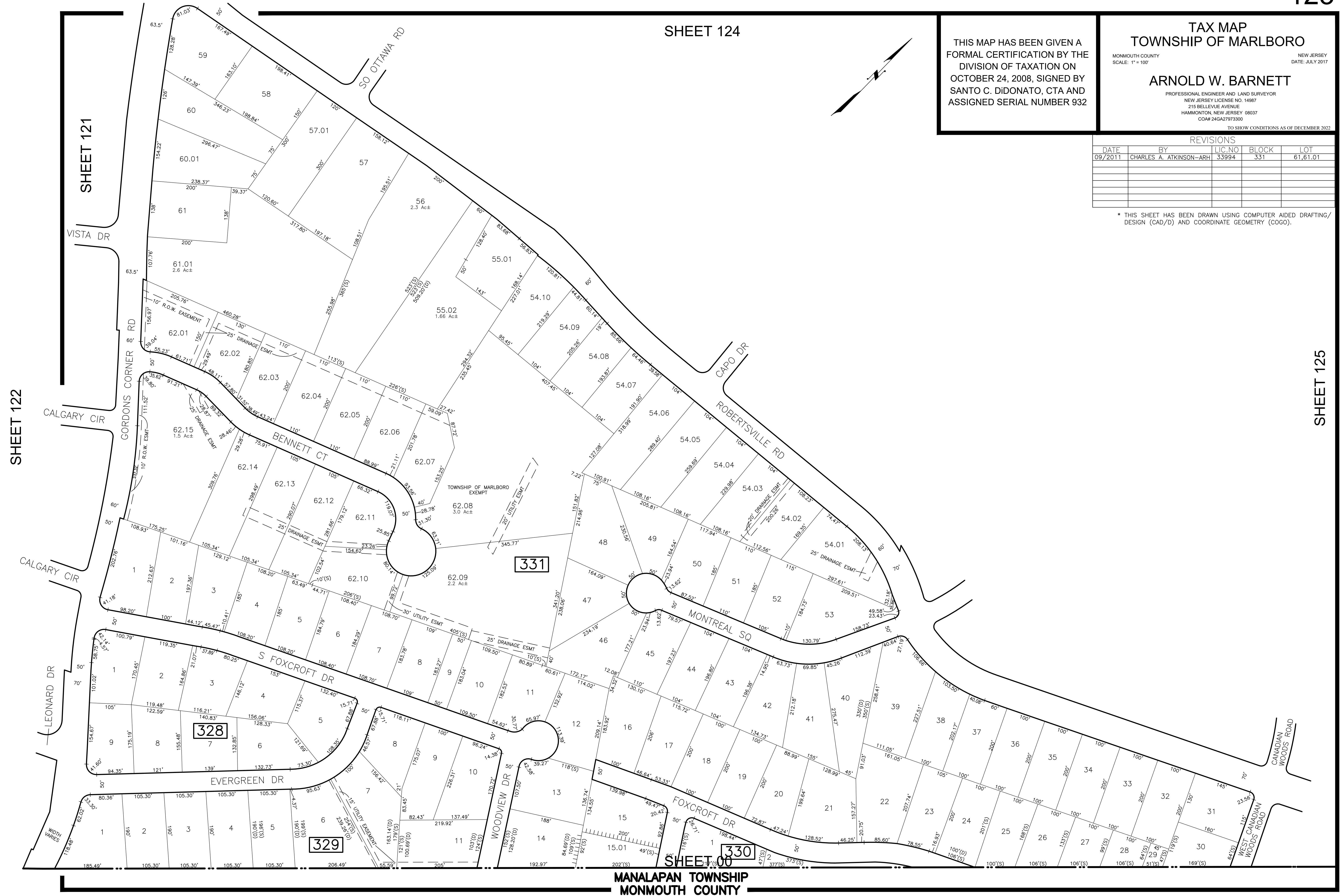
ARNOLD W. BARNETT

PROFESSIONAL ENGINEER AND LAND SURVEYOR NEW JERSEY LICENSE NO. 14987 215 BELLEVUE AVENUE HAMMONTON, NEW JERSEY 08037 COAH 24GA27973300

TO SHOW CONDITIONS AS OF DECEMBER 2022

REVISIONS				
DATE	BY	LIC. NO.	BLOCK	LOT
09/2011	CHARLES A. ATKINSON-ARH	33994	331	61,61.01

* THIS SHEET HAS BEEN DRAWN USING COMPUTER AIDED DRAFTING/ DESIGN (CAD/D) AND COORDINATE GEOMETRY (COGO).

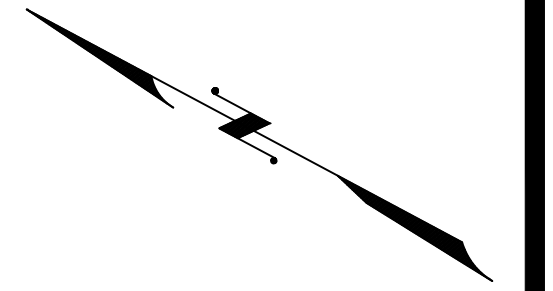


MANALAPAN TOWNSHIP MONMOUTH COUNTY

SHEET 121

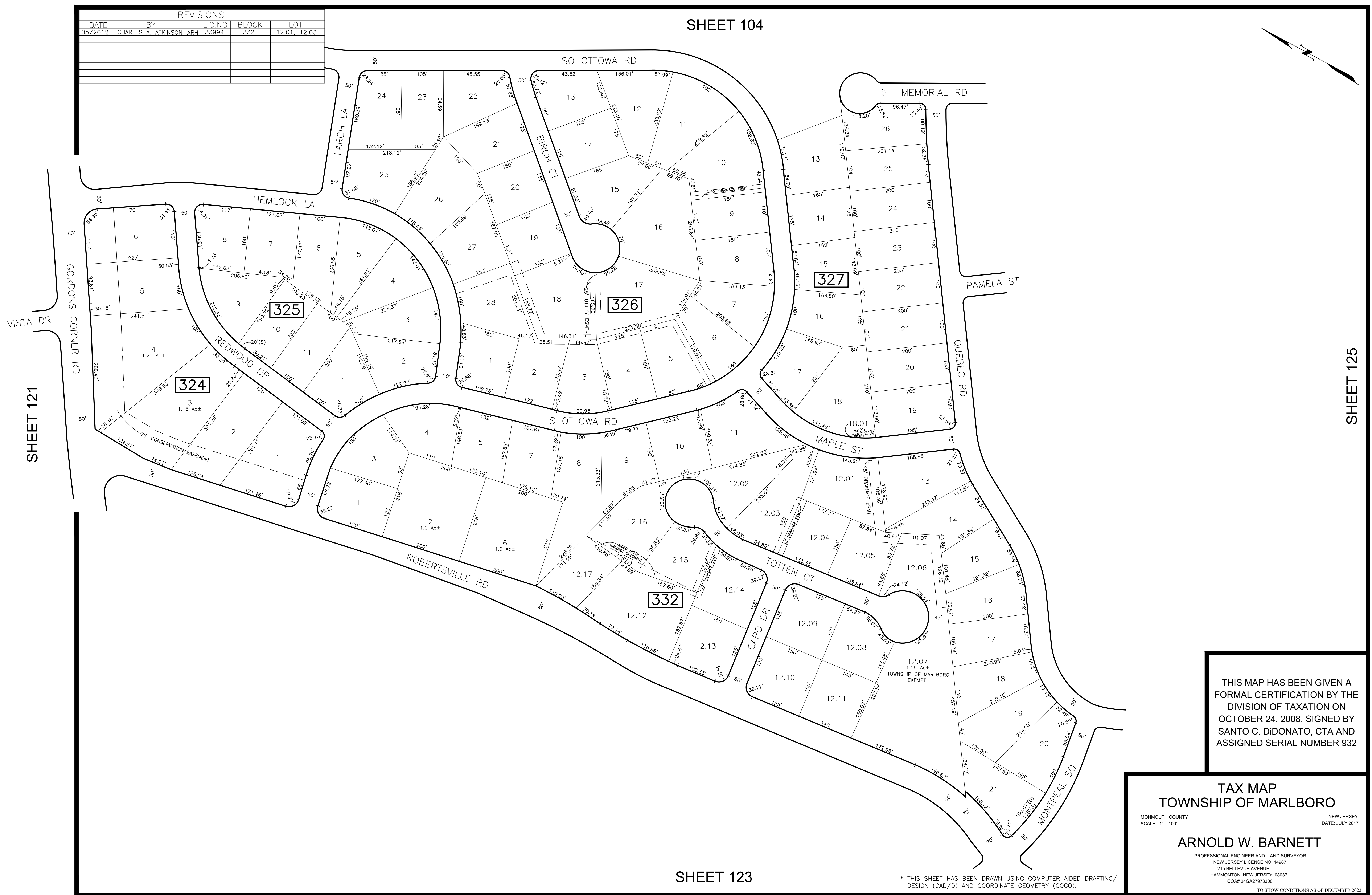
SHEET 122

SHEET 125



REVISIONS				
DATE	BY	LIC. NO.	BLOCK	LOT
05/2012	CHARLES A. ATKINSON-ARH	33994	332	12.01, 12.03

SHEET 104



SHEET 121

SHEET 125

SHEET 123

THIS MAP HAS BEEN GIVEN A FORMAL CERTIFICATION BY THE DIVISION OF TAXATION ON OCTOBER 24, 2008, SIGNED BY SANTO C. DIDONATO, CTA AND ASSIGNED SERIAL NUMBER 932

TAX MAP
TOWNSHIP OF MARLBORO

MONMOUTH COUNTY
SCALE: 1" = 100'

NEW JERSEY
DATE: JULY 2017

ARNOLD W. BARNETT

PROFESSIONAL ENGINEER AND LAND SURVEYOR
NEW JERSEY LICENSE NO. 14987
215 BELLEVUE AVENUE
HAMMONTON, NEW JERSEY 08037
CO#P 24GA27973300

* THIS SHEET HAS BEEN DRAWN USING COMPUTER AIDED DRAFTING/ DESIGN (CAD/D) AND COORDINATE GEOMETRY (COGO).

TO SHOW CONDITIONS AS OF DECEMBER 2022

TAX MAP
TOWNSHIP OF MARLBORO

MONMOUTH COUNTY
SCALE: 1" = 100'

NEW JERSEY
DATE: JULY 2017


ARNOLD W. BARNETT

PROFESSIONAL ENGINEER AND LAND SURVEYOR
NEW JERSEY LICENSE NO. 14987
215 BELLEVUE AVENUE
HAMMONTON, NEW JERSEY 08037
CO#A# 24GA27973300

TO SHOW CONDITIONS AS OF DECEMBER 2022

THIS MAP HAS BEEN GIVEN A
FORMAL CERTIFICATION BY THE
DIVISION OF TAXATION ON
OCTOBER 24, 2008, SIGNED BY
SANTO C. DIDONATO, CTA AND
ASSIGNED SERIAL NUMBER 932

* THIS SHEET HAS BEEN DRAWN USING COMPUTER AIDED DRAFTING/
DESIGN (CAD/D) AND COORDINATE GEOMETRY (COGO).



REVISIONS				
DATE	BY	LIC. NO.	BLOCK	LOT

SHEET 124

SHEET 123

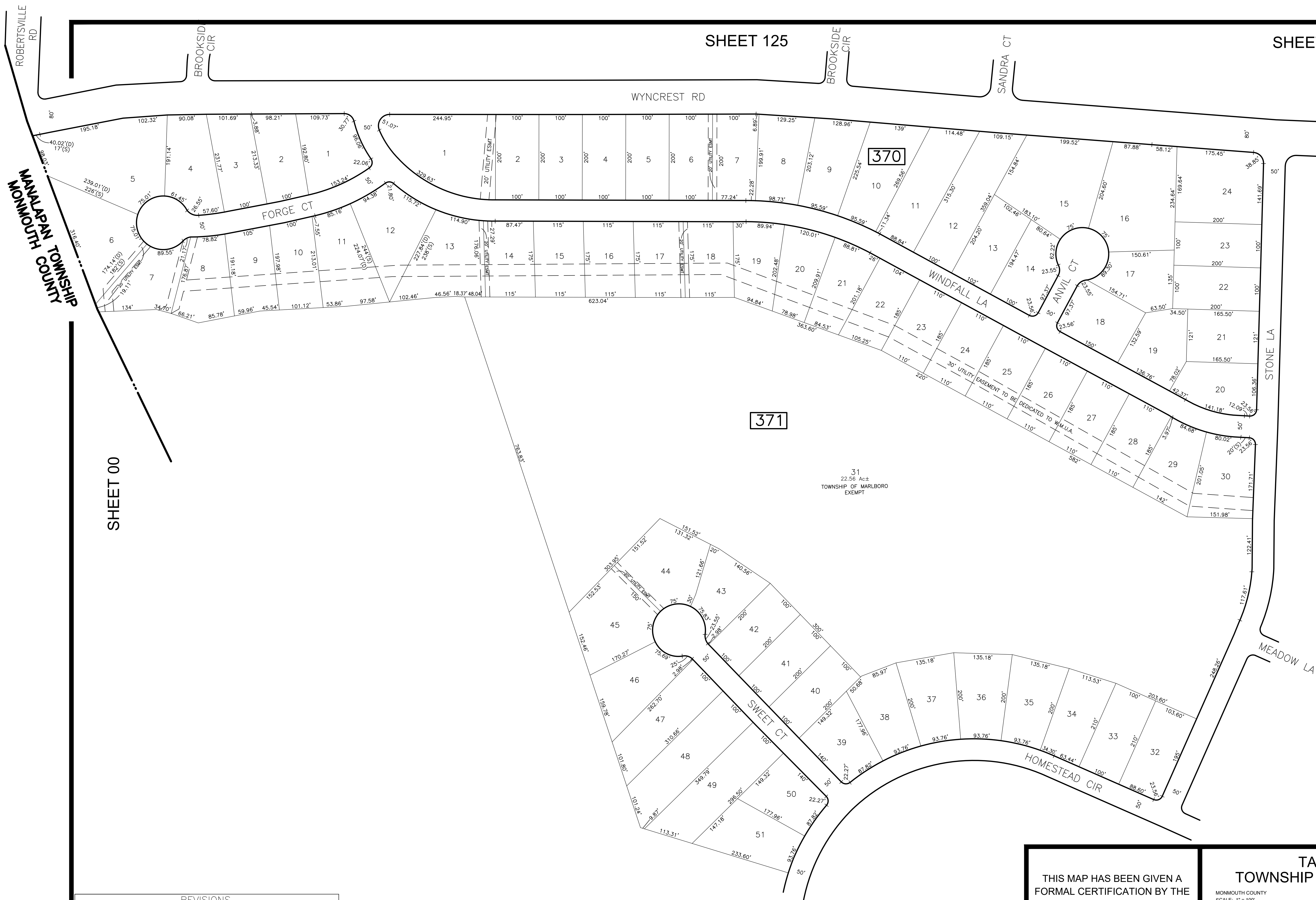
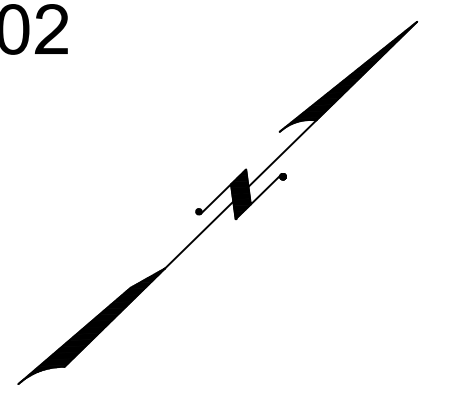
SHEET 123

SHEET 104

SHEET 102

SHEET 126





MANLAPAN TOWNSHIP
MONMOUTH COUNTY

SHEET 00

SHEET 101

SHEET 127

SHEET 128

REVISIONS				
DATE	BY	LIC.NO	BLOCK	LOT

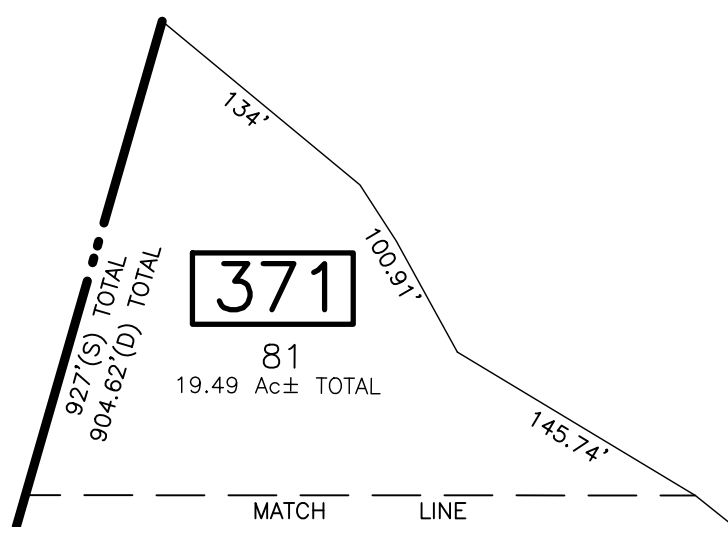
THIS MAP HAS BEEN GIVEN A FORMAL CERTIFICATION BY THE DIVISION OF TAXATION ON OCTOBER 24, 2008, SIGNED BY SANTO C. DiDONATO, CTA AND ASSIGNED SERIAL NUMBER 932

TAX MAP
TOWNSHIP OF MARLBORO
 MONMOUTH COUNTY
 SCALE: 1" = 100'
ARNOLD W. BARNETT
 PROFESSIONAL ENGINEER AND LAND SURVEYOR
 NEW JERSEY LICENSE NO. 14987
 215 BELLEVUE AVENUE
 HAMMONTON, NEW JERSEY 08037
 COAB 24GA2797300
 NEW JERSEY
 DATE: JULY 2017

* THIS SHEET HAS BEEN DRAWN USING COMPUTER AIDED DRAFTING/ DESIGN (CAD/D) AND COORDINATE GEOMETRY (COGO).

TO SHOW CONDITIONS AS OF DECEMBER 2022

REVISIONS				
DATE	BY	LIC.NO	BLOCK	LOT



DETAIL "A"
SCALE: 1"=100'

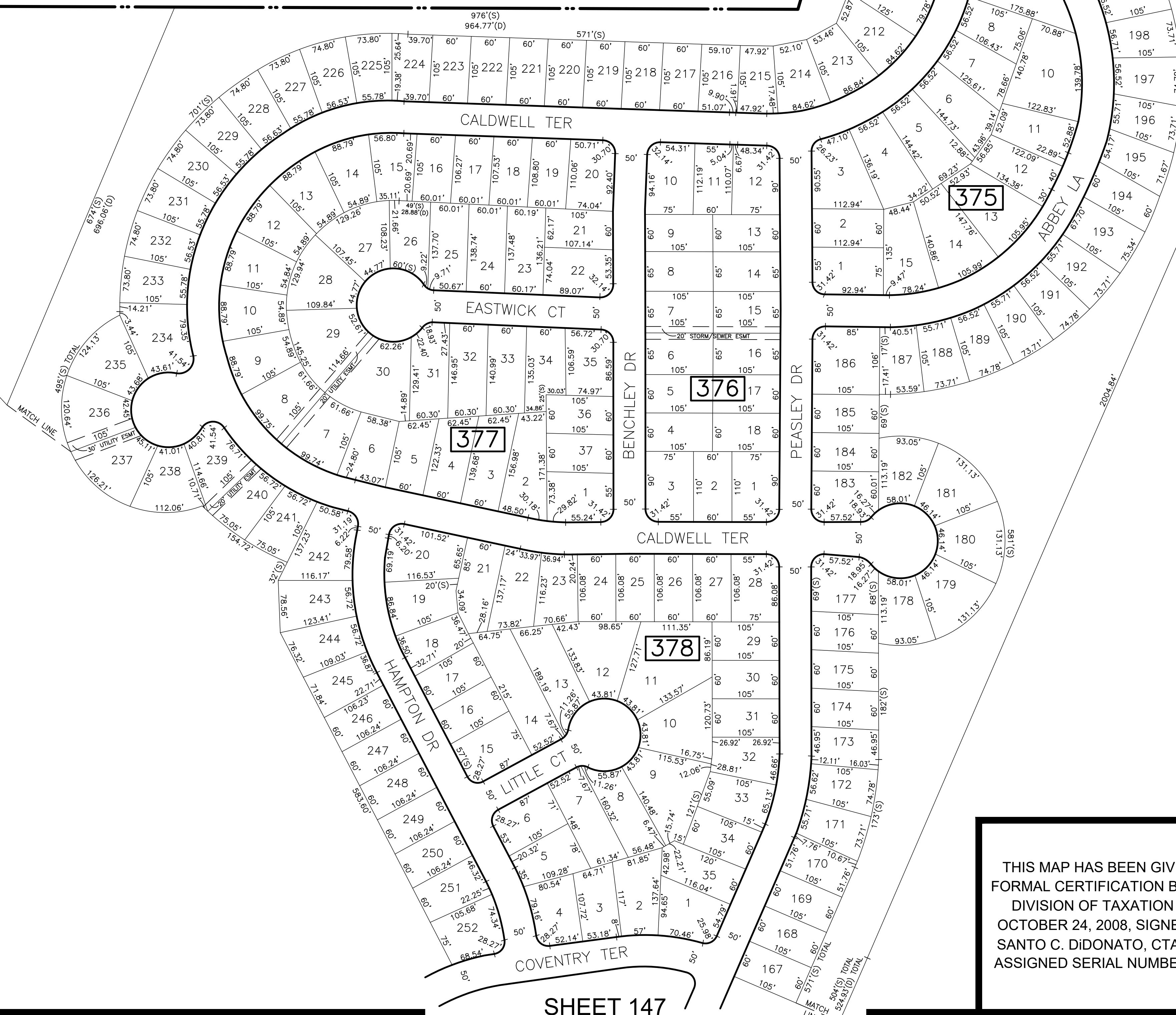
MANALAPAN TOWNSHIP
MONMOUTH COUNTY

ROBERTSVILLE RD
81(S)
106.50(D)
2.72'

294
7.86 Ac±
TWP OF MARLBORO
EXEMPT

SHEET 148

SHEET 148



SEE DETAIL "A"
MATCH LINE

81
19.49 Ac± TOTAL

371

375

376

377

378

* THIS SHEET HAS BEEN DRAWN USING COMPUTER AIDED DRAFTING/
DESIGN (CAD/D) AND COORDINATE GEOMETRY (COCO).

THIS MAP HAS BEEN GIVEN A
FORMAL CERTIFICATION BY THE
DIVISION OF TAXATION ON
OCTOBER 24, 2008, SIGNED BY
SANTO C. DiDONATO, CTA AND
ASSIGNED SERIAL NUMBER 932

TAX MAP
TOWNSHIP OF MARLBORO


MONMOUTH COUNTY
SCALE: 1" = 100'

NEW JERSEY
DATE: JULY 2017

ARNOLD W. BARNETT
PROFESSIONAL ENGINEER AND LAND SURVEYOR
NEW JERSEY LICENSE NO. 14987
215 BELLEVUE AVENUE
HAMMONTON, NEW JERSEY 08037
COAB 24GA2797300

TO SHOW CONDITIONS AS OF DECEMBER 2022

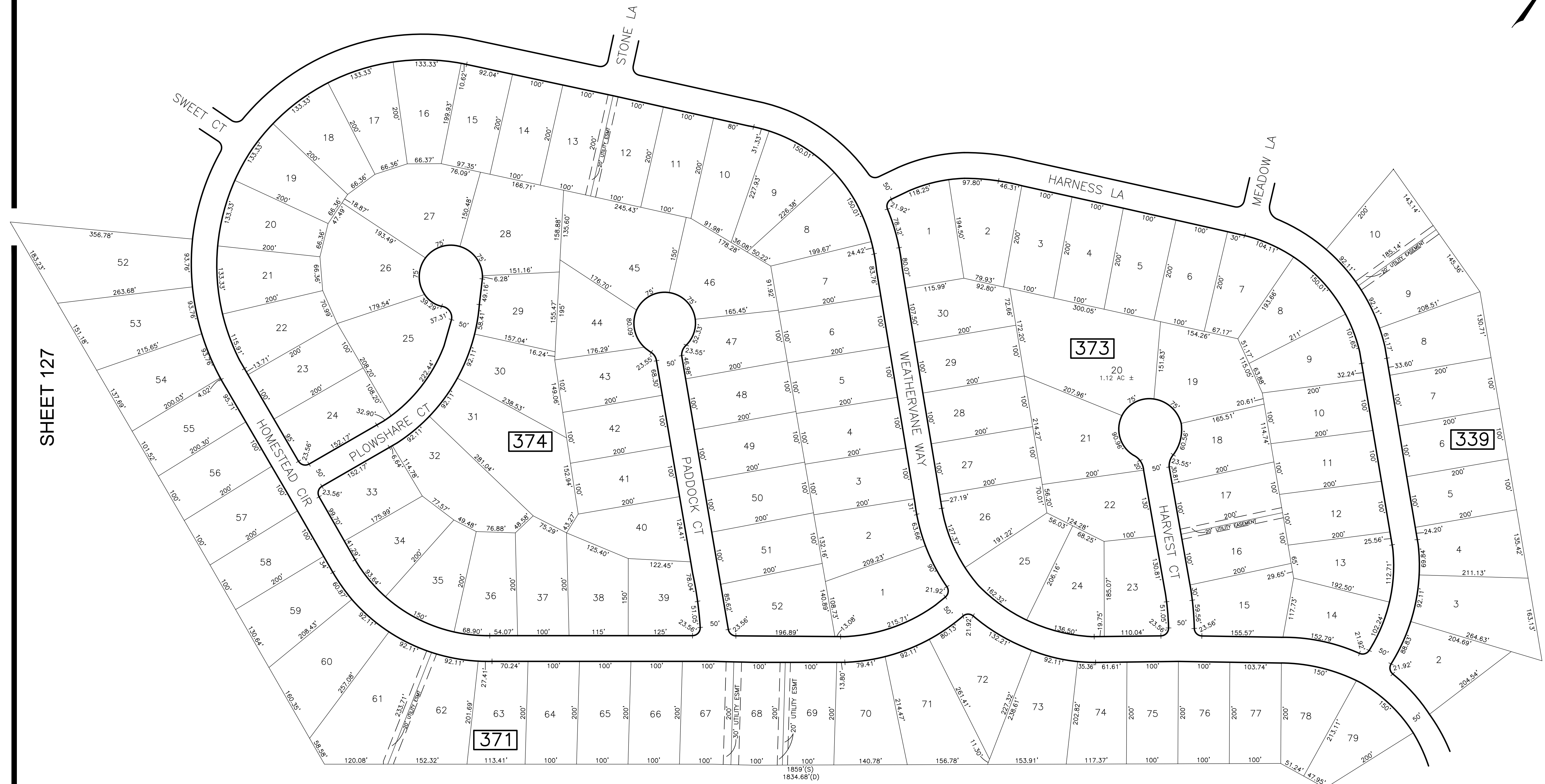
SHEET 126



REVISIONS				
DATE	BY	LIC.NO	BLOCK	LOT

SHEET 126

SHEET 101



SHEET 127

SHEET 129

* THIS SHEET HAS BEEN DRAWN USING COMPUTER AIDED DRAFTING/ DESIGN (CAD/D) AND COORDINATE GEOMETRY (COGO).

THIS MAP HAS BEEN GIVEN A FORMAL CERTIFICATION BY THE DIVISION OF TAXATION ON OCTOBER 24, 2008, SIGNED BY SANTO C. DiDONATO, CTA AND ASSIGNED SERIAL NUMBER 932

TAX MAP
TOWNSHIP OF MARLBORO

MONMOUTH COUNTY
 SCALE: 1" = 100'

NEW JERSEY
 DATE: JULY 2017

ARNOLD W. BARNETT

PROFESSIONAL ENGINEER AND LAND SURVEYOR
 NEW JERSEY LICENSE NO. 14987
 215 BELLEVUE AVENUE
 HAMMONTON, NEW JERSEY 08037
 CO#P 24GA2797300

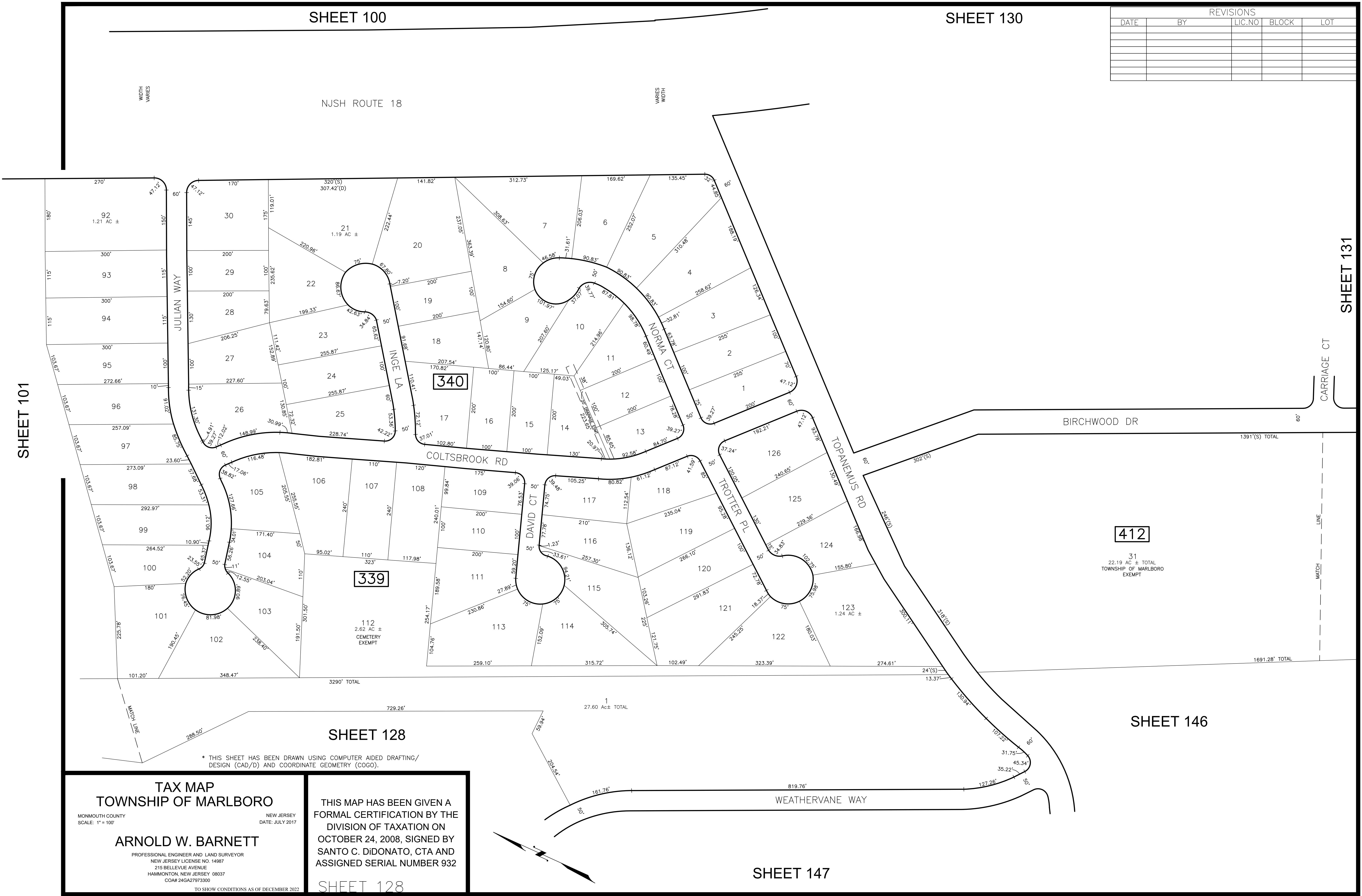
TO SHOW CONDITIONS AS OF DECEMBER 2022

SHEET 147

SHEET 100

SHEET 130

REVISIONS				
DATE	BY	LIC.NO	BLOCK	LOT



* THIS SHEET HAS BEEN DRAWN USING COMPUTER AIDED DRAFTING/
DESIGN (CAD/D) AND COORDINATE GEOMETRY (COGO).

TAX MAP
TOWNSHIP OF MARLBORO
MONMOUTH COUNTY
SCALE: 1" = 100'
ARNOLD W. BARNETT
PROFESSIONAL ENGINEER AND LAND SURVEYOR
NEW JERSEY LICENSE NO. 14987
215 BELLEVUE AVENUE
HAMMONTON, NEW JERSEY 08037
COA# 24GA27973300
TO SHOW CONDITIONS AS OF DECEMBER 2002

THIS MAP HAS BEEN GIVEN A
FORMAL CERTIFICATION BY THE
DIVISION OF TAXATION ON
OCTOBER 24, 2008, SIGNED BY
SANTO C. DIDONATO, CTA AND
ASSIGNED SERIAL NUMBER 932

SHEET 128

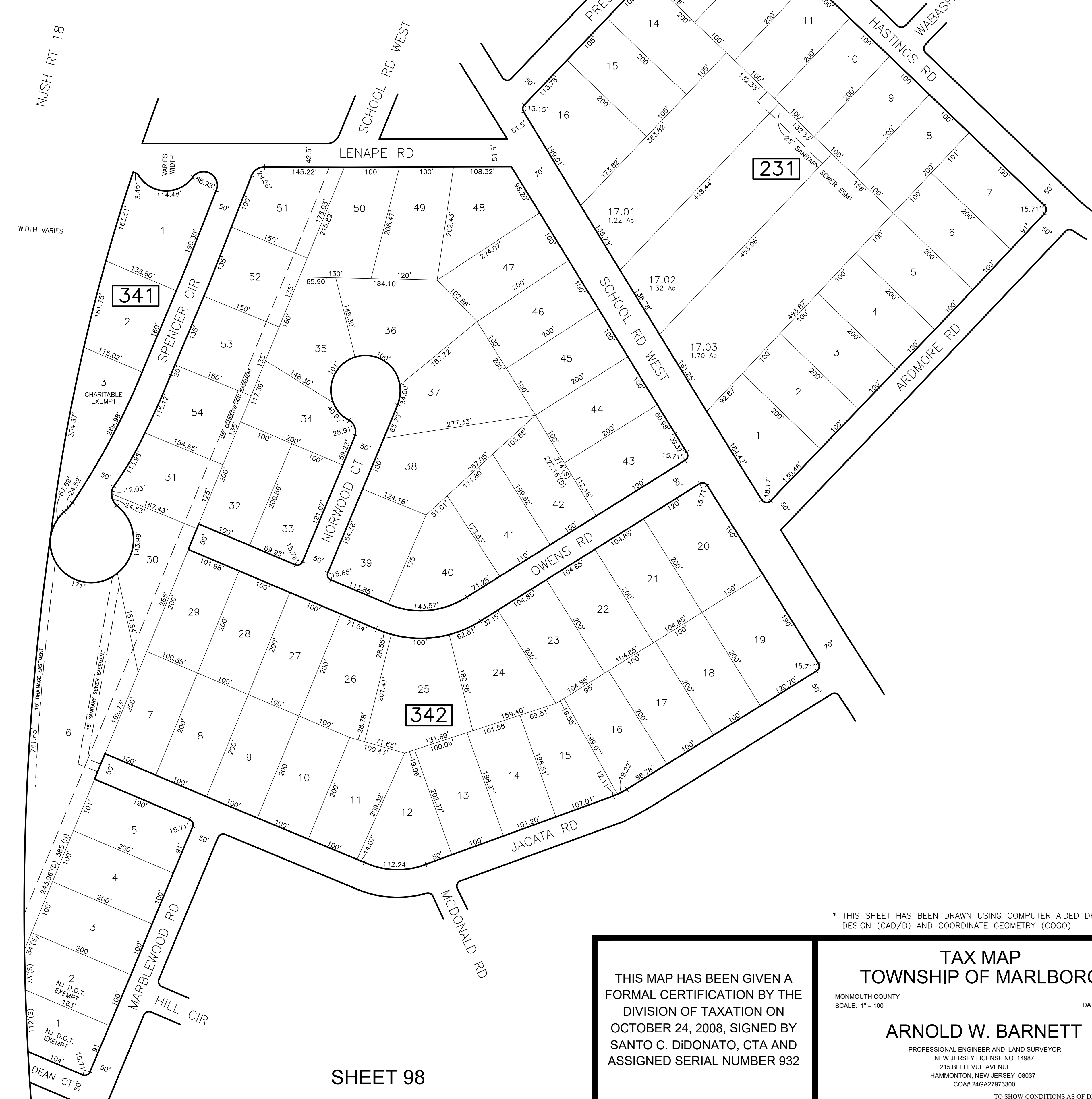
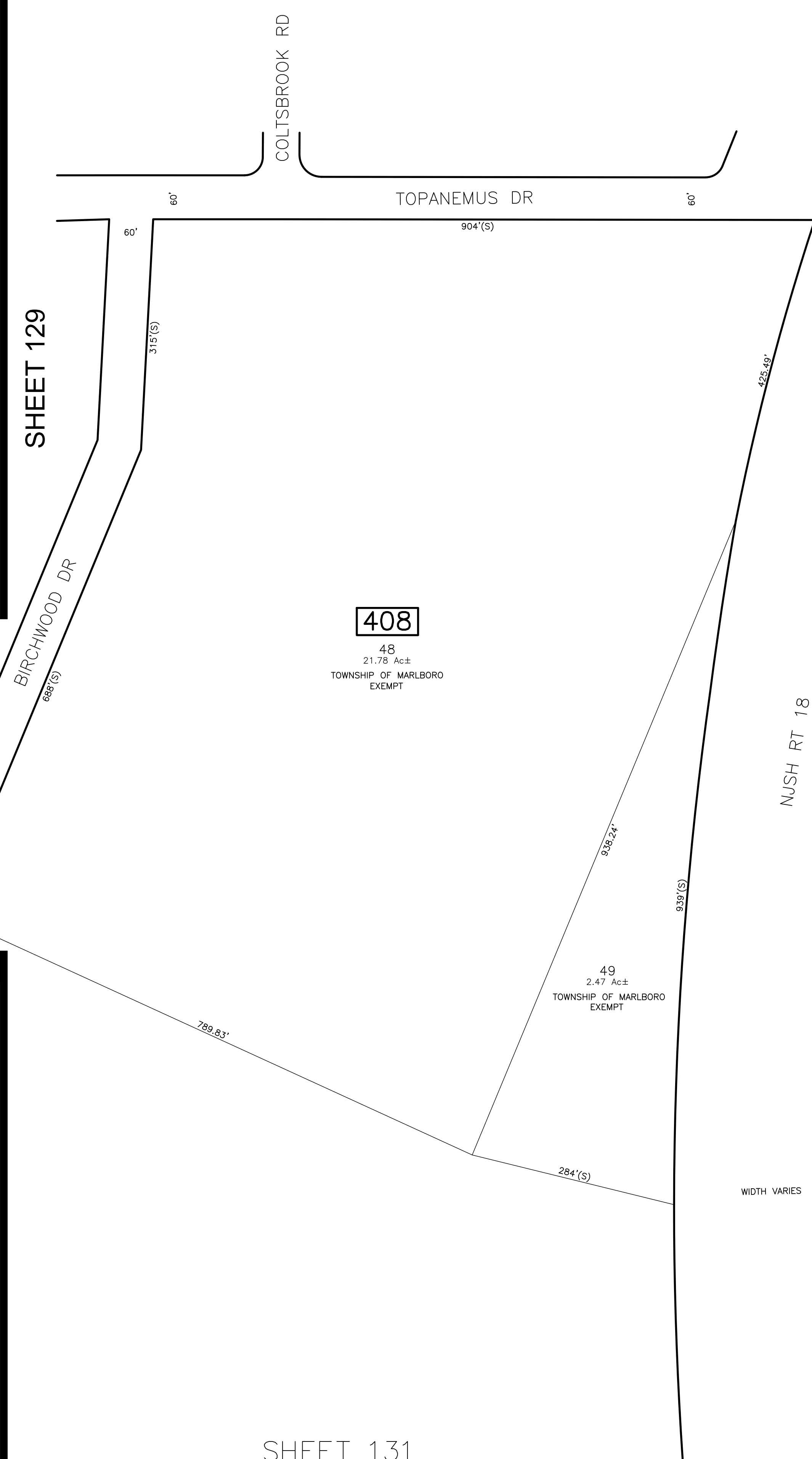

SHEET 147

SHEET 146

REVISIONS				
DATE	BY	LIC. NO.	BLOCK	LOT
09/2011	CHARLES A. ATKINSON-ARH	33994	231	17

SHEET 129

SHEET 100



SHEET 99

* THIS SHEET HAS BEEN DRAWN USING COMPUTER AIDED DRAFTING/ DESIGN (CAD/D) AND COORDINATE GEOMETRY (COGO).

THIS MAP HAS BEEN GIVEN A FORMAL CERTIFICATION BY THE DIVISION OF TAXATION ON OCTOBER 24, 2008, SIGNED BY SANTO C. DiDONATO, CTA AND ASSIGNED SERIAL NUMBER 932

TAX MAP
TOWNSHIP OF MARLBORO
 MONMOUTH COUNTY
 SCALE: 1" = 100'
 NEW JERSEY
 DATE: JULY 2017
ARNOLD W. BARNETT
 PROFESSIONAL ENGINEER AND LAND SURVEYOR
 NEW JERSEY LICENSE NO. 14987
 215 BELLEVUE AVENUE
 HAMMONTON, NEW JERSEY 08037
 CO#A# 24GA27973300
 TO SHOW CONDITIONS AS OF DECEMBER 2022


SHEET 131

SHEET 98

REVISIONS				
DATE	BY	LIC. NO	BLOCK	LOT

SHEET 130

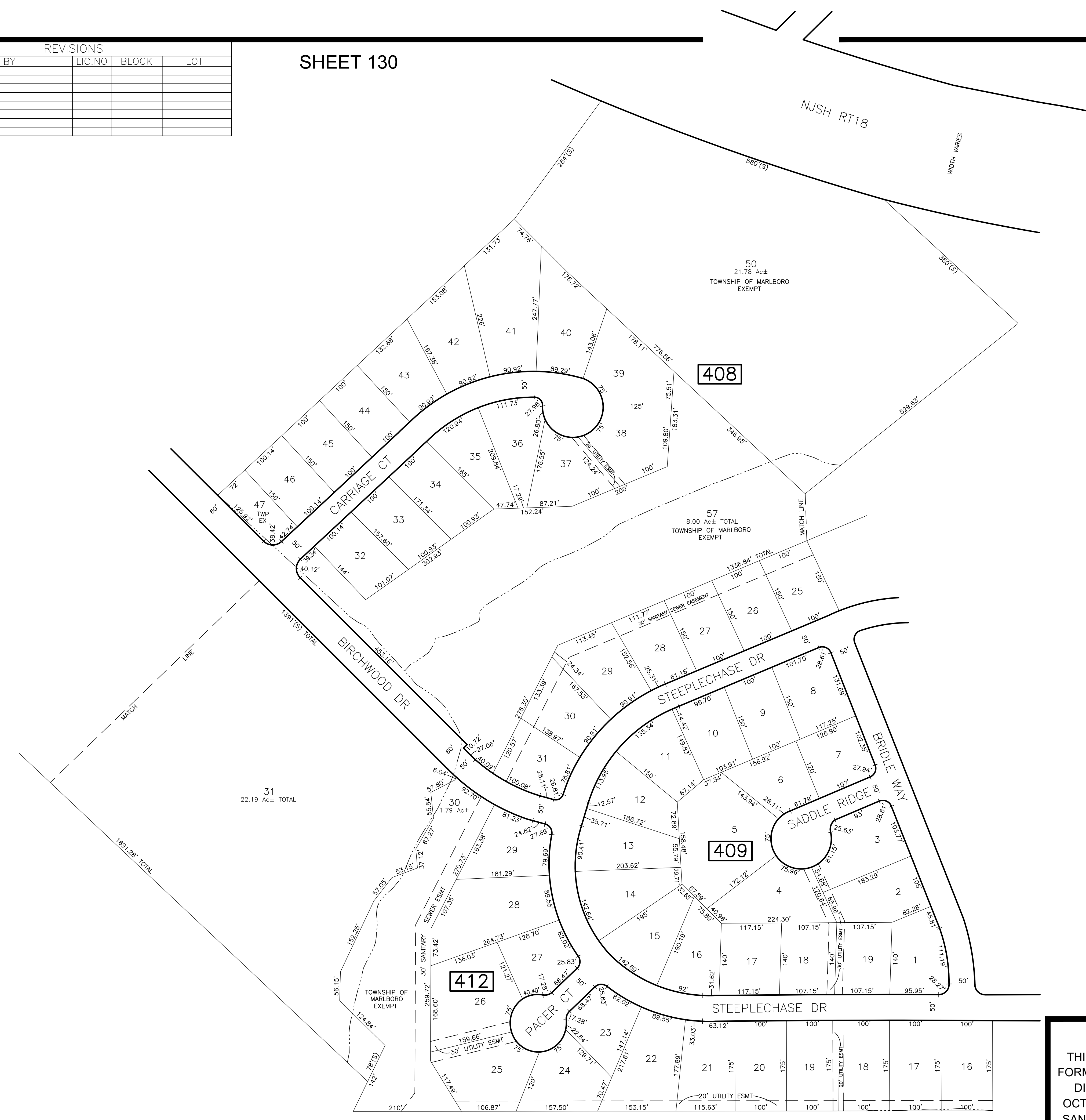
SHEET 98



SHEET 129

SHEET 132

SHEET 146



* THIS SHEET HAS BEEN DRAWN USING COMPUTER AIDED DRAFTING/ DESIGN (CAD/D) AND COORDINATE GEOMETRY (COGO).

THIS MAP HAS BEEN GIVEN A FORMAL CERTIFICATION BY THE DIVISION OF TAXATION ON OCTOBER 24, 2008, SIGNED BY SANTO C. DiDONATO, CTA AND ASSIGNED SERIAL NUMBER 932

TAX MAP
TOWNSHIP OF MARLBORO
 MONMOUTH COUNTY
 SCALE: 1" = 100'
 NEW JERSEY
 DATE: JULY 2017
ARNOLD W. BARNETT
 PROFESSIONAL ENGINEER AND LAND SURVEYOR
 NEW JERSEY LICENSE NO. 14987
 215 BELLEVUE AVENUE
 HAMMONTON, NEW JERSEY 08037
 CO#P 24GA2797300

SHEET 145

TO SHOW CONDITIONS AS OF DECEMBER 2022

CONDOMINIUM BLOCK 412 LOT 307				REVISIONS				
HOUSE #	QUAL	UNIT TYPE	SQ. FT.	DATE	BY	LIC. NO	BLOCK	LOT
1	C0001	A-1	735	07/2020	ED CLAY	34842	440	1-14
2	C0002	A-2	787					
3	C0003	B-1	693					
4	C0004	B-2	747					
5	C0005	B-1	693					
6	C0006	B-2	747					
7	C0007	A-1	735					
8	C0008	A-2	787					
9	C0009	C-1	727					
10	C0010	C-2	812					
11	C0011	D-1	663					
12	C0012	D-2	737					
13	C0013	D-1	663					
14	C0014	D-2	737					
15	C0015	C-1	727					
16	C0016	C-2	812					
17	C0017	A-1	735					
18	C0018	A-2	787					
19	C0019	B-1	693					
20	C0020	B-2	747					
21	C0021	B-1	693					
22	C0022	B-2	747					
23	C0023	A-1	735					
24	C0024	A-2	787					
25	C0025	C-1	727					
26	C0026	C-2	812					
27	C0027	D-1	663					
28	C0028	D-2	737					
29	C0029	A-1	735					
30	C0030	D-2	737					
31	C0031	C-1	727					
32	C0032	C-2	812					
33	C0033	A-1	735					
34	C0034	A-2	787					
35	C0035	B-1	693					
36	C0036	B-2	747					
37	C0037	B-1	693					
38	C0038	B-2	747					
39	C0039	A-1	735					
40	C0040	A-2	787					
41	C0041	C-1	727					
42	C0042	C-2	812					
43	C0043	D-1	663					
44	C0044	D-2	737					
45	C0045	D-1	663					
46	C0046	D-2	737					
47	C0047	C-1	727					
48	C0048	C-2	812					
49	C0049	A-1	735					
50	C0050	A-2	787					
51	C0051	B-1	693					
52	C0052	B-2	747					
53	C0053	B-1	693					
54	C0054	B-2	747					
55	C0055	A-1	735					
56	C0056	A-2	787					
57	C0057	C-1	727					
58	C0058	C-2	812					
59	C0059	D-1	663					
60	C0060	D-2	737					
61	C0061	D-1	663					
62	C0062	D-2	737					
63	C0063	C-1	727					
64	C0064	C-2	812					
65	C0065	A-1	735					
66	C0066	A-2	787					
67	C0067	B-1	693					
68	C0068	B-2	747					
69	C0069	B-1	693					
70	C0070	B-2	747					
71	C0071	A-1	735					
72	C0072	A-2	787					
73	C0073	C-1	727					
74	C0074	C-2	812					
75	C0075	D-1	663					
76	C0076	D-2	737					
77	C0077	D-1	663					
78	C0078	D-2	737					
79	C0079	C-1	727					
80	C0080	C-2	812					

ODD NUMBERS DENOTES FIRST FLOOR
 EVEN NUMBERS DENOTES SECOND FLOOR
 * THIS SHEET HAS BEEN DRAWN USING COMPUTER AIDED DRAFTING/ DESIGN (CAD/D) AND COORDINATE GEOMETRY (COGO).

DATE	BY	LIC. NO	BLOCK	LOT
07/2020	ED CLAY	34842	440	1-14

SHEET 145

SHEET 131




SHEET 144

SHEET 98

THIS MAP HAS BEEN GIVEN A FORMAL CERTIFICATION BY THE DIVISION OF TAXATION ON OCTOBER 24, 2008, SIGNED BY SANTO C. DIDONATO, CTA AND ASSIGNED SERIAL NUMBER 932

TAX MAP
TOWNSHIP OF MARLBORO
 MONMOUTH COUNTY
 SCALE: 1" = 100'
 NEW JERSEY
 DATE: JULY 2017
ARNOLD W. BARNETT
 PROFESSIONAL ENGINEER AND LAND SURVEYOR
 NEW JERSEY LICENSE NO. 14987
 215 BELLEVUE AVENUE
 HAMMONTON, NEW JERSEY 08037
 COAB 24GA2797300
 TO SHOW CONDITIONS AS OF DECEMBER 2022

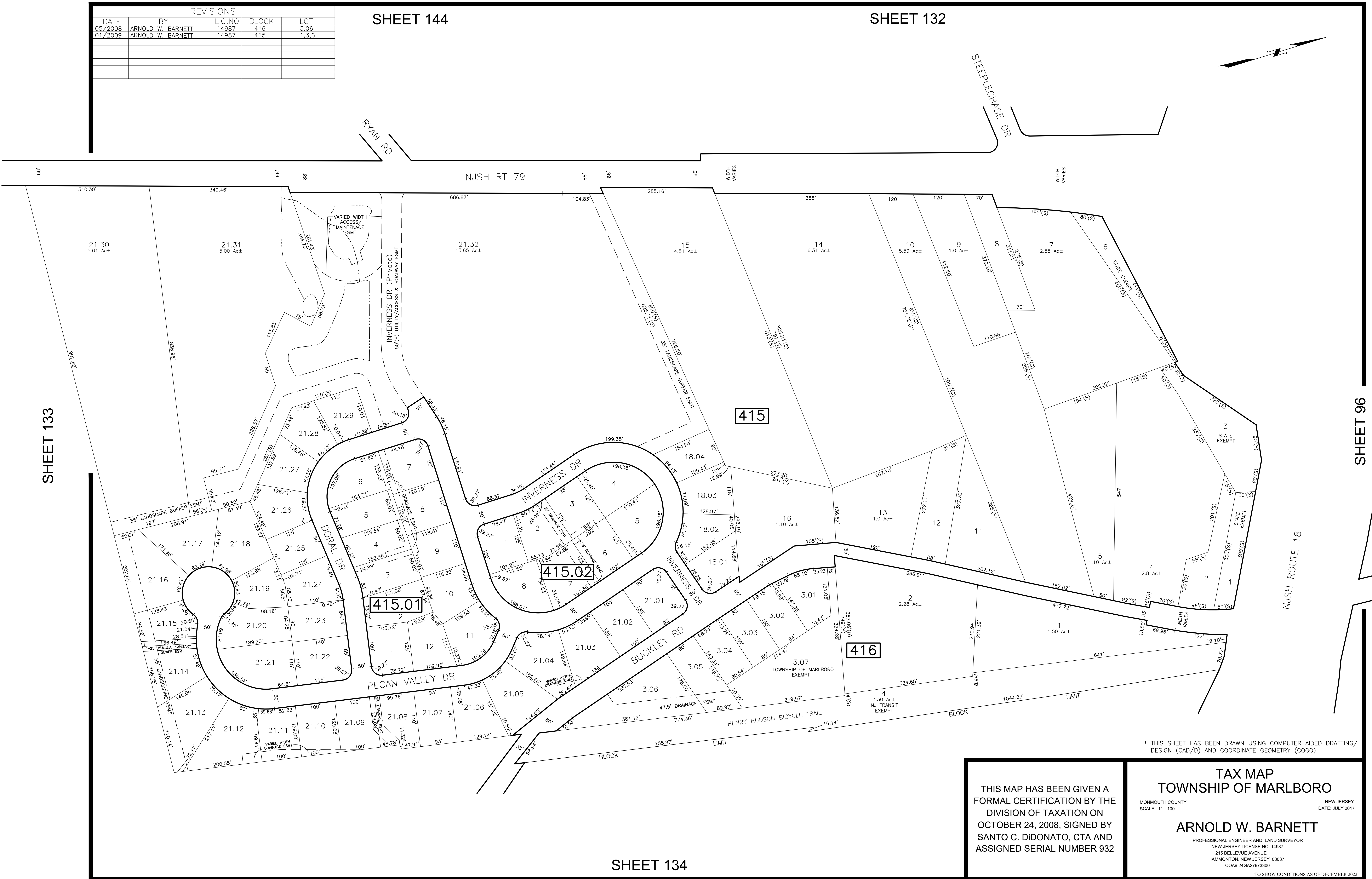
SHEET 133



REVISIONS				
DATE	BY	LIC. NO.	BLOCK	LOT
05/2008	ARNOLD W. BARNETT	14987	416	3,06
01/2009	ARNOLD W. BARNETT	14987	415	1,3,6

SHEET 144

SHEET 132



SHEET 133

SHEET 96

NJSH ROUTE 18

SHEET 134

* THIS SHEET HAS BEEN DRAWN USING COMPUTER AIDED DRAFTING/ DESIGN (CAD/D) AND COORDINATE GEOMETRY (COGO).

THIS MAP HAS BEEN GIVEN A FORMAL CERTIFICATION BY THE DIVISION OF TAXATION ON OCTOBER 24, 2008, SIGNED BY SANTO C. DiDONATO, CTA AND ASSIGNED SERIAL NUMBER 932

TAX MAP
TOWNSHIP OF MARLBORO
 MONMOUTH COUNTY
 SCALE: 1" = 100'
 NEW JERSEY
 DATE: JULY 2017
ARNOLD W. BARNETT
 PROFESSIONAL ENGINEER AND LAND SURVEYOR
 NEW JERSEY LICENSE NO. 14987
 215 BELLEVUE AVENUE
 HAMMONTON, NEW JERSEY 08037
 COAP 24GA2797300
 TO SHOW CONDITIONS AS OF DECEMBER 2022

REVISIONS				
DATE	BY	LIC. NO.	BLOCK	LOT
07/2017	ED CLAY	34842	421	3 & 4

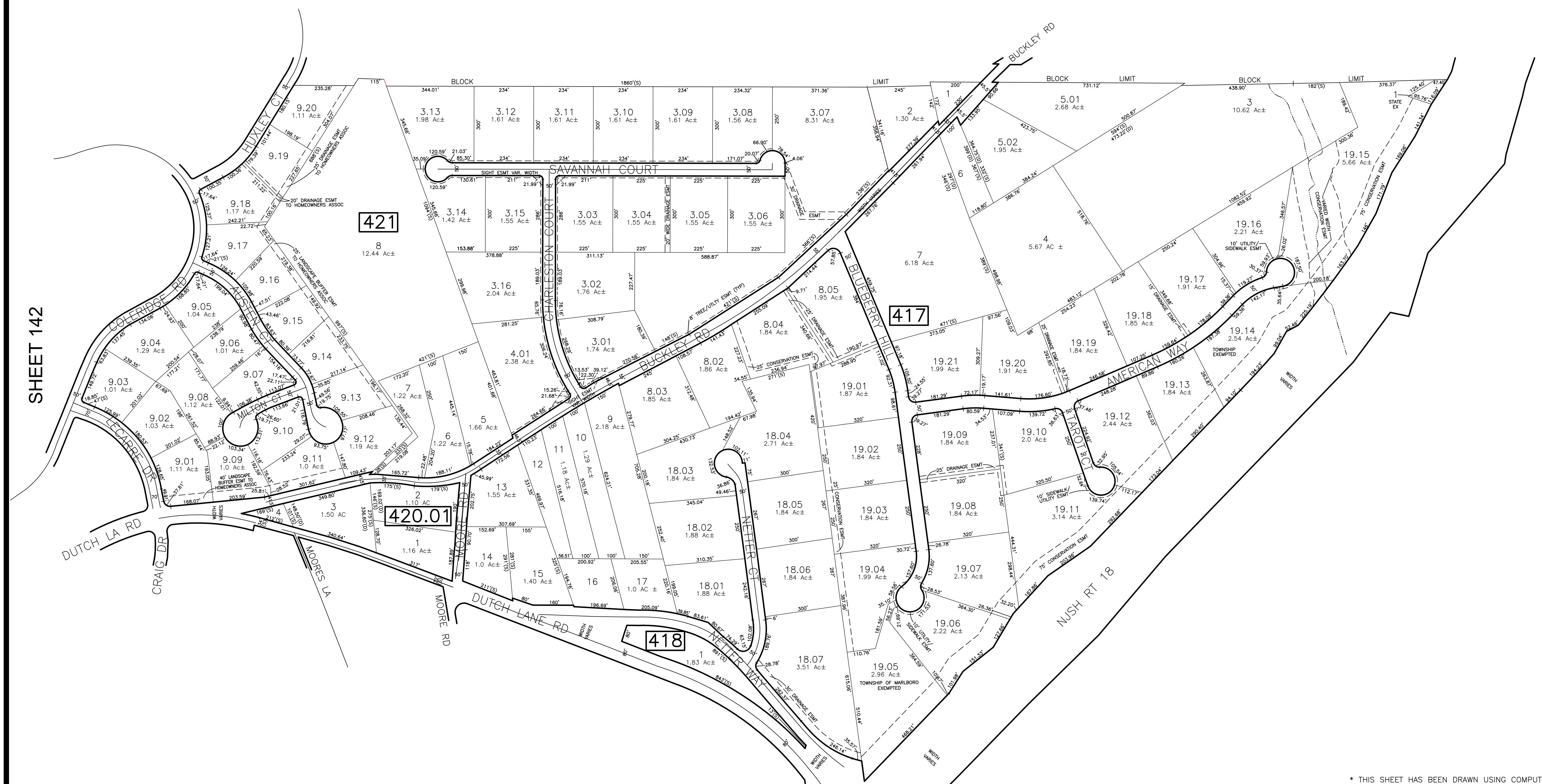
SHEET 143

SHEET 133



SHEET 96

SHEET 135



* THIS SHEET HAS BEEN DRAWN USING COMPUTER AIDED DRAFTING/ DESIGN (CAD/D) AND COORDINATE GEOMETRY (COGO).

THIS MAP HAS BEEN GIVEN A FORMAL CERTIFICATION BY THE DIVISION OF TAXATION ON OCTOBER 24, 2008, SIGNED BY SANTO C. DiDONATO, CTA AND ASSIGNED SERIAL NUMBER 932

TAX MAP
TOWNSHIP OF MARLBORO
 MONMOUTH COUNTY
 SCALE: 1" = 200'
 NEW JERSEY
 DATE: JULY 2017
ARNOLD W. BARNETT
 PROFESSIONAL ENGINEER AND LAND SURVEYOR
 NEW JERSEY LICENSE NO. 14987
 215 BELLEVUE AVENUE
 HAMMONTON, NEW JERSEY 08037
 COAP# 24GA27973300

SHEET 141

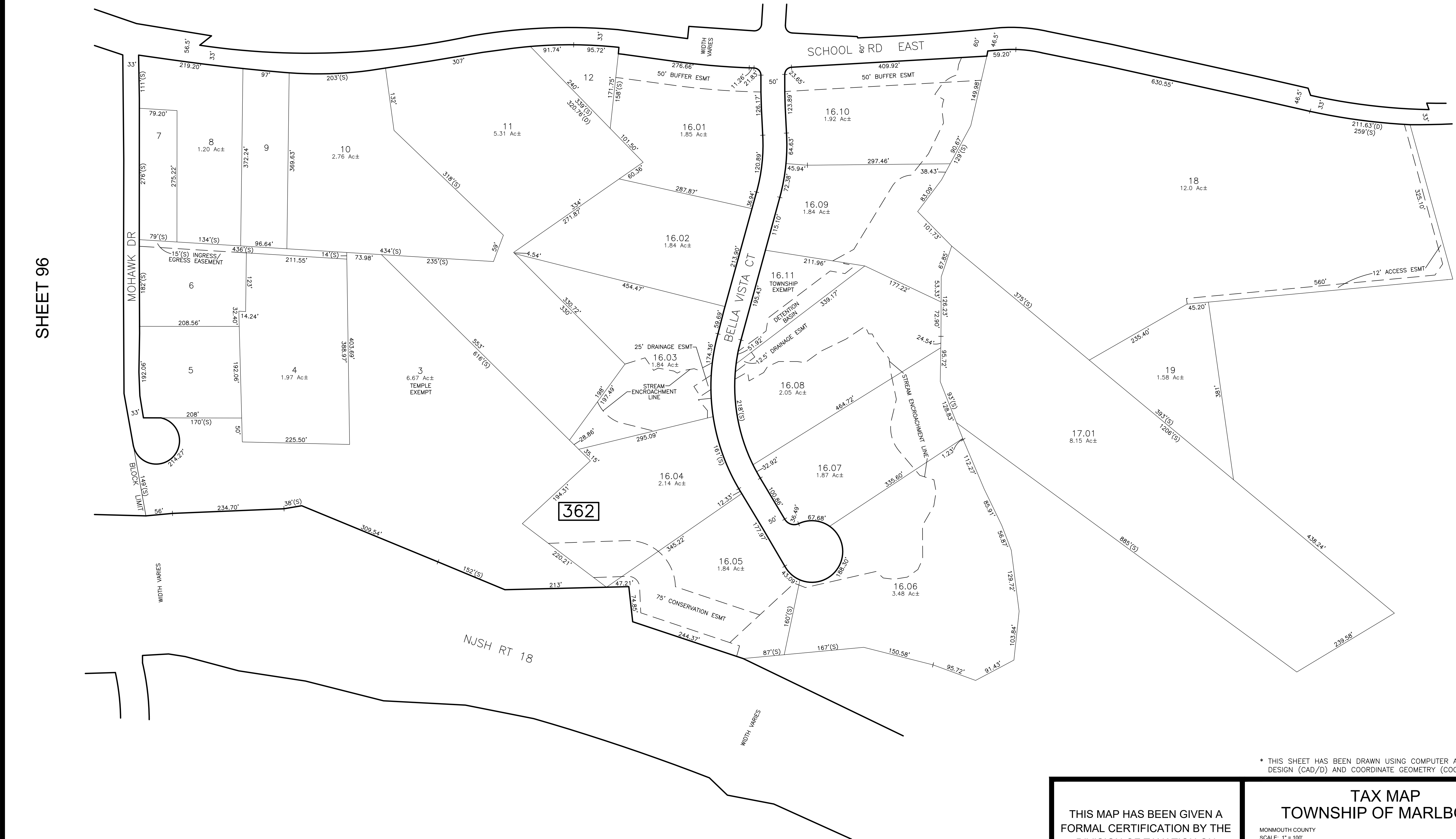

SHEET 136

TO SHOW CONDITIONS AS OF DECEMBER 2022

REVISIONS				
DATE	BY	LIC. NO.	BLOCK	LOT
05/2012	CHARLES A. ATKINSON-ARH	33994	362	3

SHEET 95

SHEET 94



* THIS SHEET HAS BEEN DRAWN USING COMPUTER AIDED DRAFTING/ DESIGN (CAD/D) AND COORDINATE GEOMETRY (COGO).

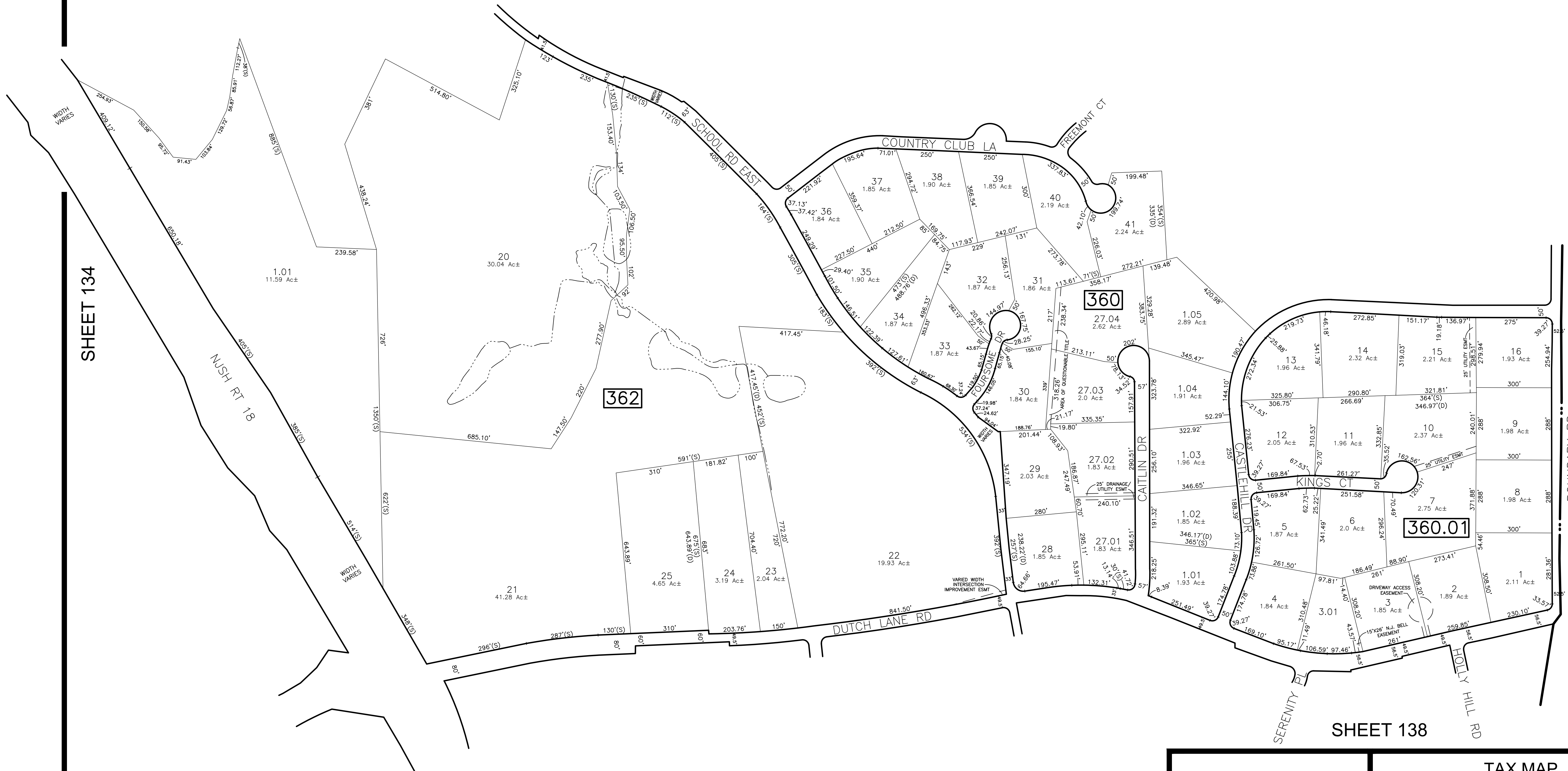
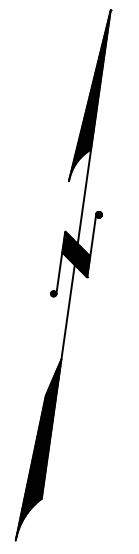
THIS MAP HAS BEEN GIVEN A FORMAL CERTIFICATION BY THE DIVISION OF TAXATION ON OCTOBER 24, 2008, SIGNED BY SANTO C. DiDONATO, CTA AND ASSIGNED SERIAL NUMBER 932

TAX MAP
TOWNSHIP OF MARLBORO
 MONMOUTH COUNTY
 SCALE: 1" = 100'
 NEW JERSEY
 DATE: JULY 2017
ARNOLD W. BARNETT
 PROFESSIONAL ENGINEER AND LAND SURVEYOR
 NEW JERSEY LICENSE NO. 14987
 215 BELLEVUE AVENUE
 HAMMONTON, NEW JERSEY 08037
 CO#P 24GA27973300

SHEET 133

SHEET 134

SHEET 136



SHEET 134

COLTS NECK TOWNSHIP
MONMOUTH COUNTY

REVISIONS				
DATE	BY	LIC.NO	BLOCK	LOT

SHEET 141

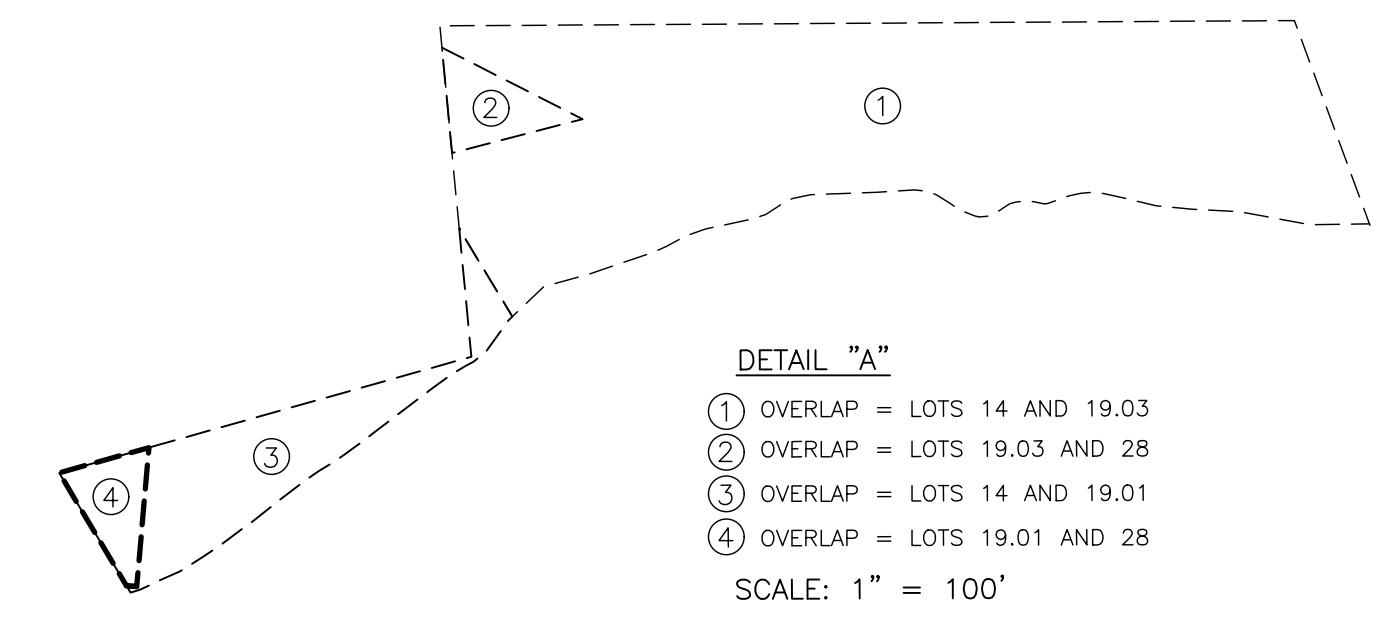
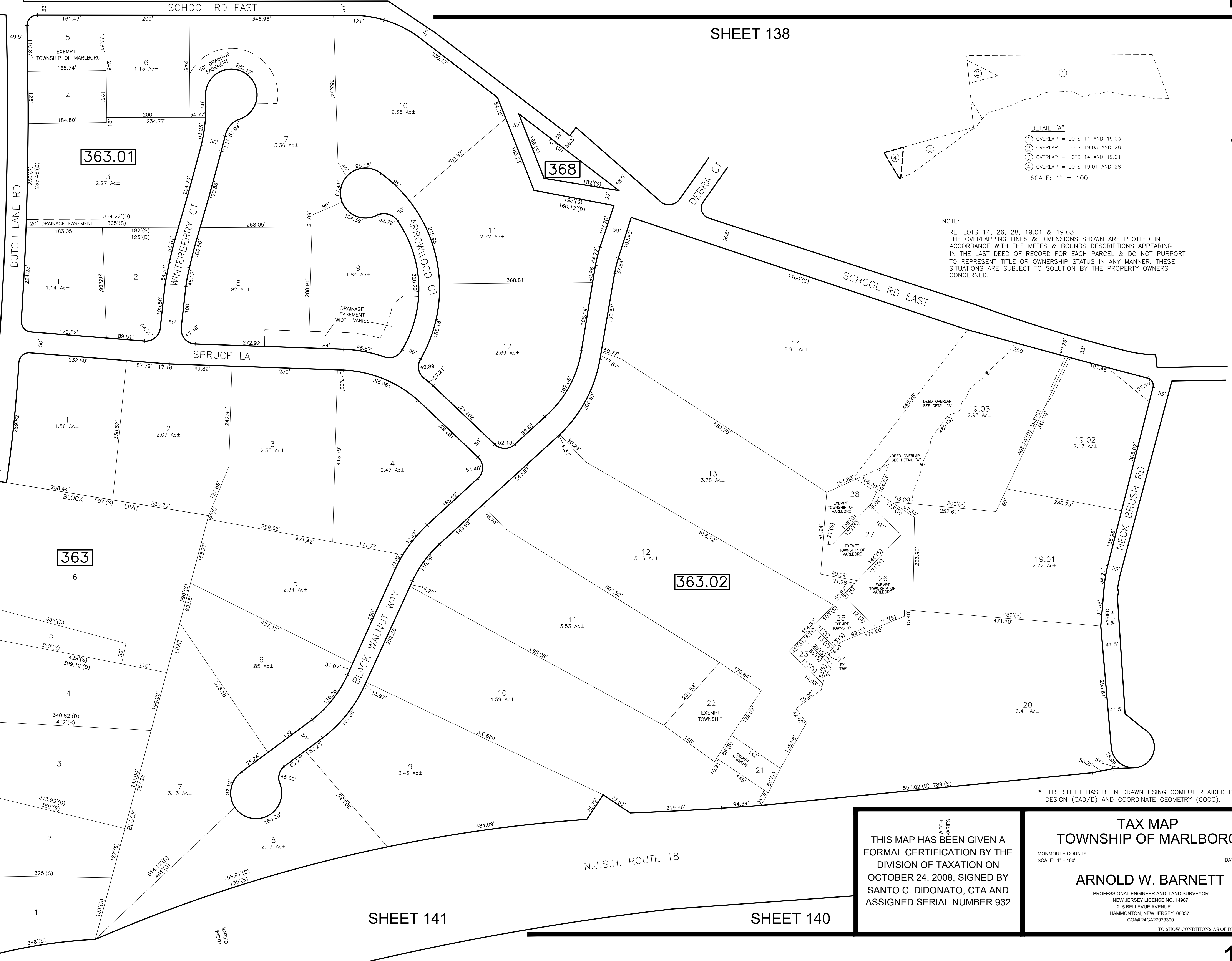
SHEET 137

* THIS SHEET HAS BEEN DRAWN USING COMPUTER AIDED DRAFTING/
DESIGN (CAD/D) AND COORDINATE GEOMETRY (COGO).

THIS MAP HAS BEEN GIVEN A
FORMAL CERTIFICATION BY THE
DIVISION OF TAXATION ON
OCTOBER 24, 2008, SIGNED BY
SANTO C. DiDONATO, CTA AND
ASSIGNED SERIAL NUMBER 932

TAX MAP
TOWNSHIP OF MARLBORO
MONMOUTH COUNTY
SCALE: 1" = 200'
NEW JERSEY
DATE: JULY 2017
ARNOLD W. BARNETT
PROFESSIONAL ENGINEER AND LAND SURVEYOR
NEW JERSEY LICENSE NO. 14987
215 BELLEVUE AVENUE
HAMMONTON, NEW JERSEY 08037
COAP 24GA2797300
TO SHOW CONDITIONS AS OF DECEMBER 2022

REVISIONS	DATE	BY	LIC. NO.	BLOCK	LOT
	03/2015	CHARLES A. ATKINSON-PLS	33994	363.02	19.01-19.02



DETAIL "A"
 ① OVERLAP = LOTS 14 AND 19.03
 ② OVERLAP = LOTS 19.03 AND 28
 ③ OVERLAP = LOTS 14 AND 19.01
 ④ OVERLAP = LOTS 19.01 AND 28
 SCALE: 1" = 100'

NOTE:
 RE: LOTS 14, 26, 28, 19.01 & 19.03
 THE OVERLAPPING LINES & DIMENSIONS SHOWN ARE PLOTTED IN ACCORDANCE WITH THE METES & BOUNDS DESCRIPTIONS APPEARING IN THE LAST DEED OF RECORD FOR EACH PARCEL & DO NOT PURPORT TO REPRESENT TITLE OR OWNERSHIP STATUS IN ANY MANNER. THESE SITUATIONS ARE SUBJECT TO SOLUTION BY THE PROPERTY OWNERS CONCERNED.

SHEET 136

SHEET 139

363.01

368

363

363.02

* THIS SHEET HAS BEEN DRAWN USING COMPUTER AIDED DRAFTING/ DESIGN (CAD/D) AND COORDINATE GEOMETRY (COGO).

THIS MAP HAS BEEN GIVEN A FORMAL CERTIFICATION BY THE DIVISION OF TAXATION ON OCTOBER 24, 2008, SIGNED BY SANTO C. DiDONATO, CTA AND ASSIGNED SERIAL NUMBER 932

TAX MAP
TOWNSHIP OF MARLBORO

MONMOUTH COUNTY
 SCALE: 1" = 100'
 NEW JERSEY
 DATE: JULY 2017

ARNOLD W. BARNETT

PROFESSIONAL ENGINEER AND LAND SURVEYOR
 NEW JERSEY LICENSE NO. 14987
 215 BELLEVUE AVENUE
 HAMMINGTON, NEW JERSEY 08037
 COAB 24GA2797300

TO SHOW CONDITIONS AS OF DECEMBER 2022

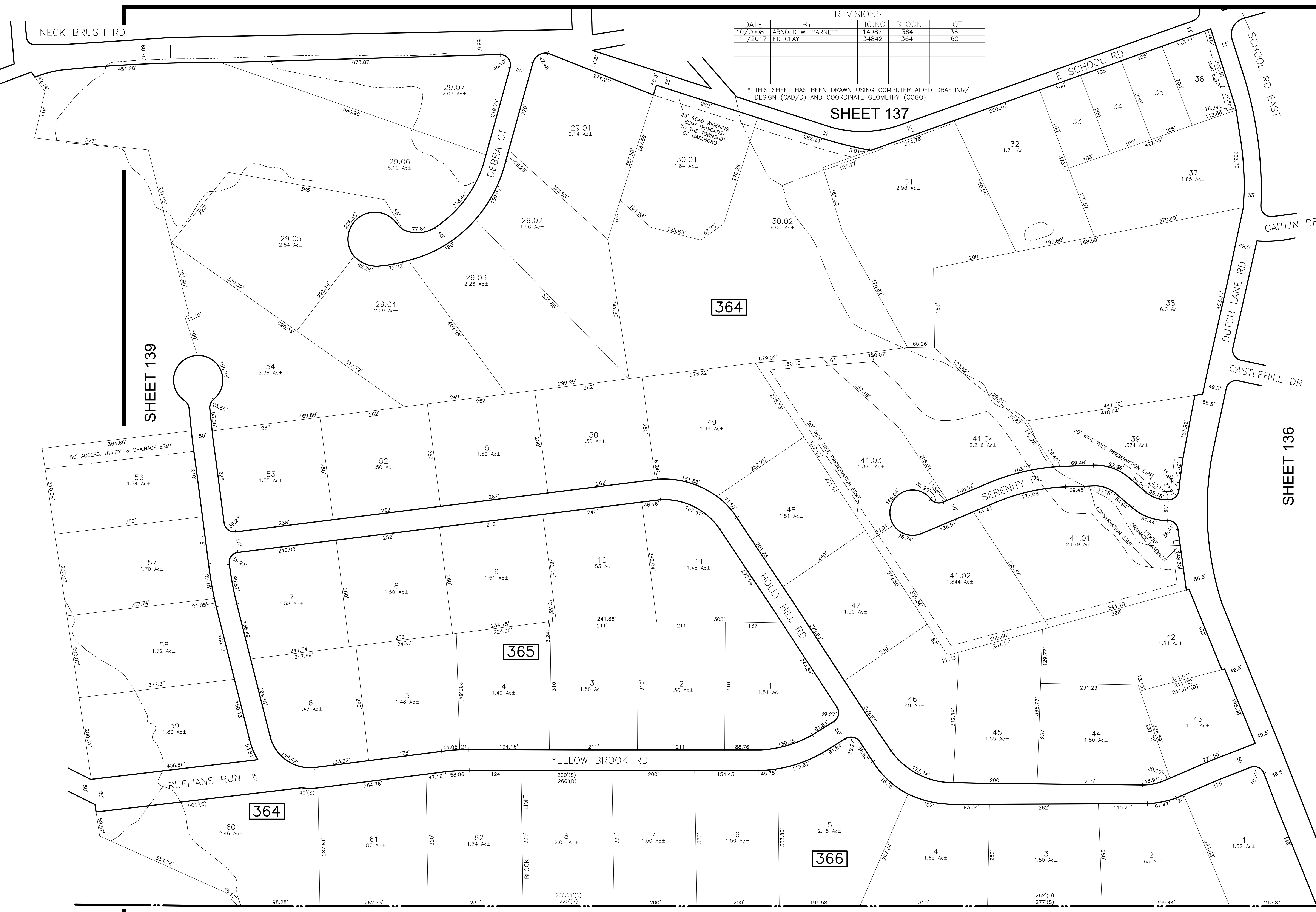
SHEET 141

SHEET 140

REVISIONS				
DATE	BY	LIC. NO.	BLOCK	LOT
10/2008	ARNOLD W. BARNETT	14987	364	36
11/2017	ED CLAY	34842	364	60

* THIS SHEET HAS BEEN DRAWN USING COMPUTER AIDED DRAFTING/ DESIGN (CAD/D) AND COORDINATE GEOMETRY (COGO).

SHEET 137



THIS MAP HAS BEEN GIVEN A FORMAL CERTIFICATION BY THE DIVISION OF TAXATION ON OCTOBER 24, 2008, SIGNED BY SANTO C. DIDONATO, CTA AND ASSIGNED SERIAL NUMBER 932

TAX MAP
TOWNSHIP OF MARLBORO
 NEW JERSEY
 DATE: JULY 2017
ARNOLD W. BARNETT
 PROFESSIONAL ENGINEER AND LAND SURVEYOR
 NEW JERSEY LICENSE NO. 14887
 216 BELLEVUE AVENUE
 HANMONGUON, NJ 08037
 PHONE: 609-279-7300
 FAX: 609-279-7300
 TO SHOW CONDITIONS AS OF DECEMBER 2012

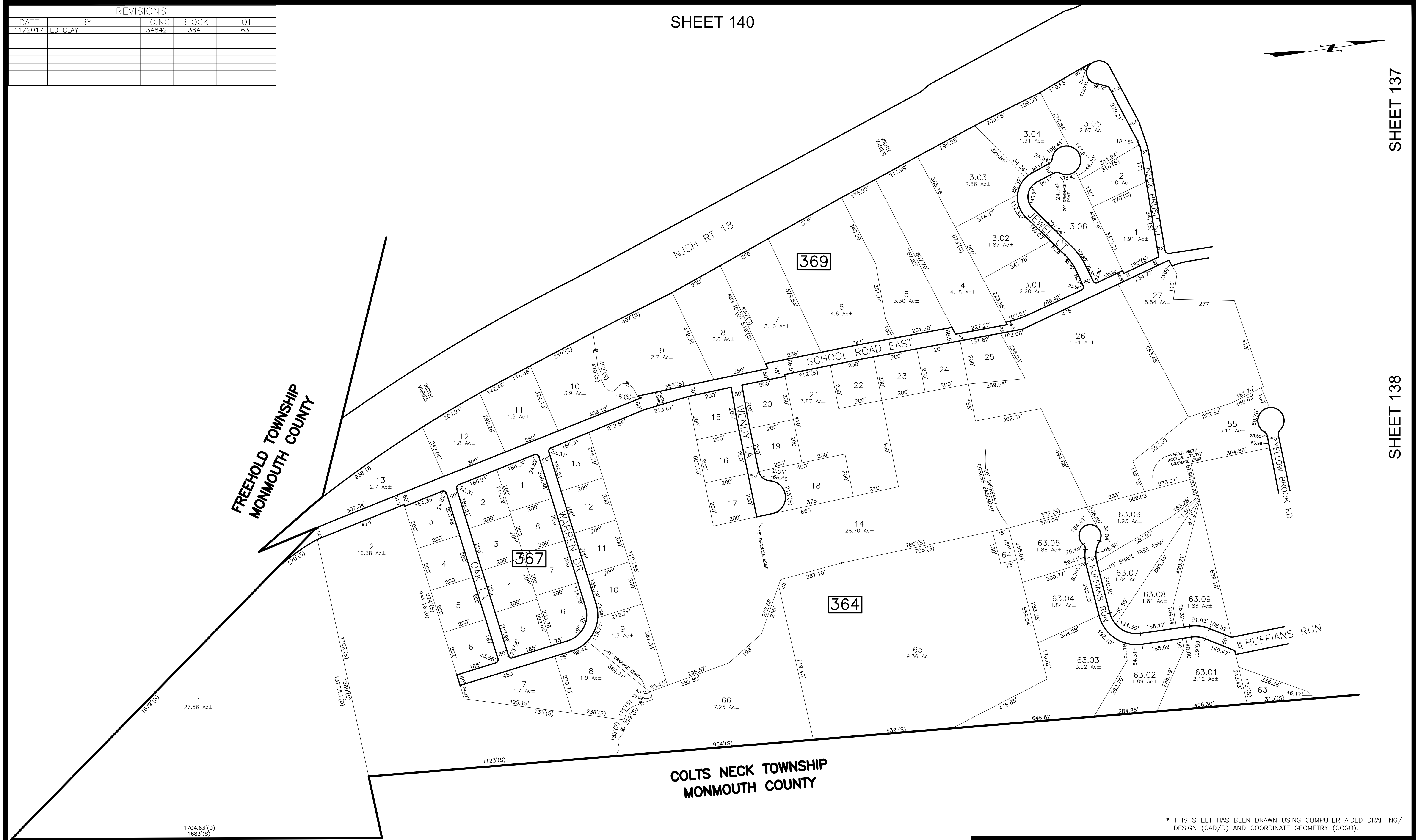
REVISIONS				
DATE	BY	LIC. NO.	BLOCK	LOT
11/2017	ED CLAY	34842	364	63

SHEET 140



SHEET 137

SHEET 138



* THIS SHEET HAS BEEN DRAWN USING COMPUTER AIDED DRAFTING/ DESIGN (CAD/D) AND COORDINATE GEOMETRY (COGO).

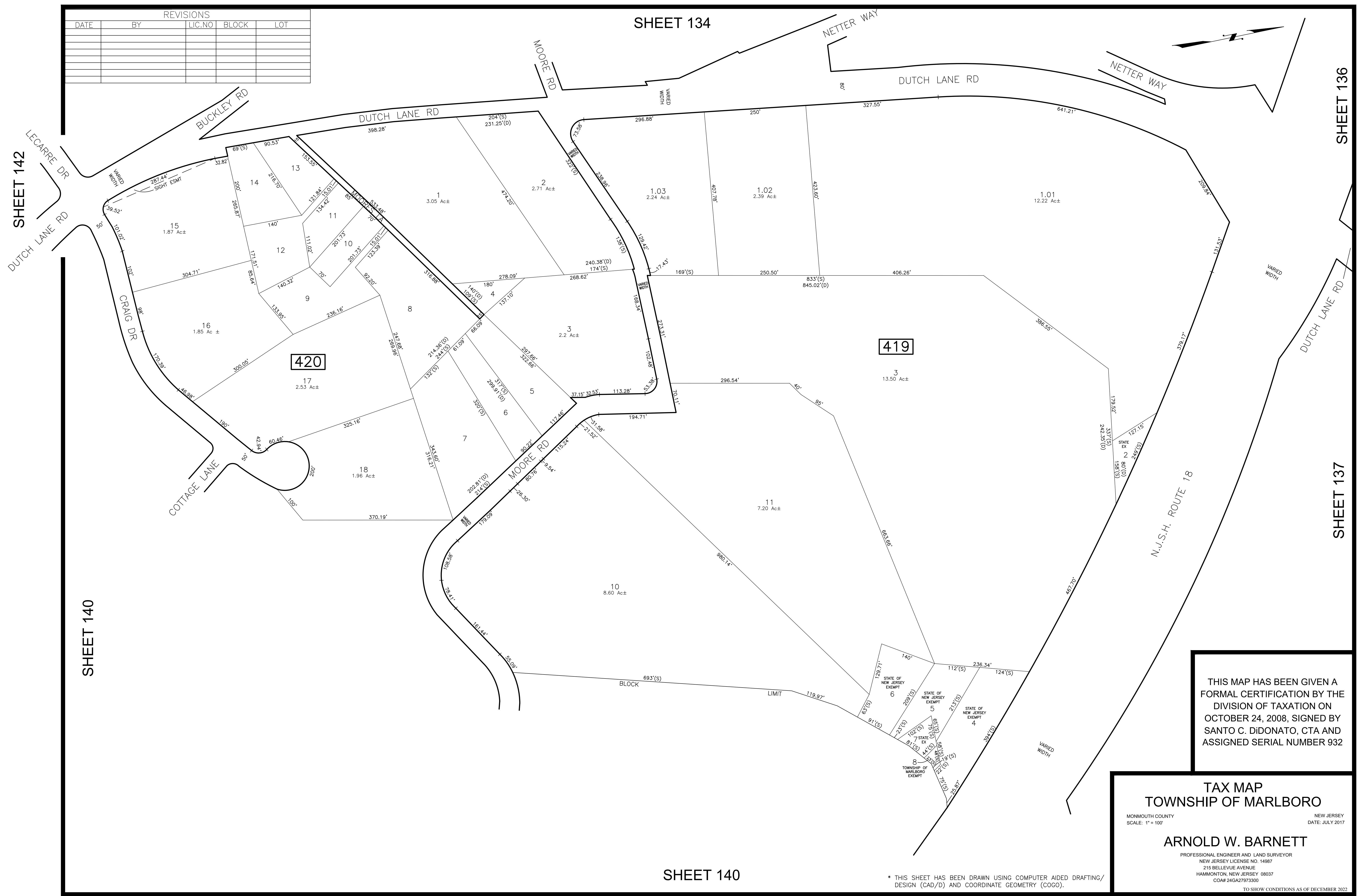

THIS MAP HAS BEEN GIVEN A FORMAL CERTIFICATION BY THE DIVISION OF TAXATION ON OCTOBER 24, 2008, SIGNED BY SANTO C. DiDONATO, CTA AND ASSIGNED SERIAL NUMBER 932

TAX MAP
TOWNSHIP OF MARLBORO
 MONMOUTH COUNTY
 SCALE: 1" = 200'
 NEW JERSEY
 DATE: JULY 2017
ARNOLD W. BARNETT
 PROFESSIONAL ENGINEER AND LAND SURVEYOR
 NEW JERSEY LICENSE NO. 14987
 215 BELLEVUE AVENUE
 HAMMONTON, NEW JERSEY 08037
 CO#P 24GAZ7973300

TO SHOW CONDITIONS AS OF DECEMBER 2022

REVISIONS				
DATE	BY	LIC.NO	BLOCK	LOT

SHEET 134



SHEET 142

SHEET 136

SHEET 137

SHEET 140

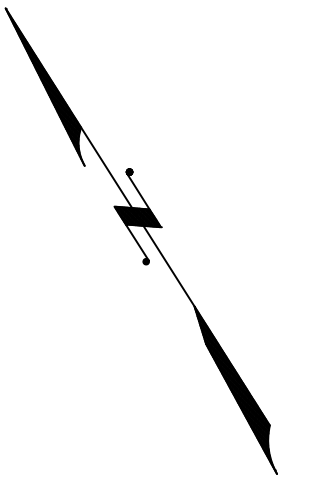
SHEET 140

THIS MAP HAS BEEN GIVEN A FORMAL CERTIFICATION BY THE DIVISION OF TAXATION ON OCTOBER 24, 2008, SIGNED BY SANTO C. DIDONATO, CTA AND ASSIGNED SERIAL NUMBER 932

TAX MAP
TOWNSHIP OF MARLBORO
 MONMOUTH COUNTY NEW JERSEY
 SCALE: 1" = 100' DATE: JULY 2017
ARNOLD W. BARNETT
 PROFESSIONAL ENGINEER AND LAND SURVEYOR
 NEW JERSEY LICENSE NO. 14987
 215 BELLEVUE AVENUE
 HAMMONTON, NEW JERSEY 08037
 CO#P 24GA27973300
 TO SHOW CONDITIONS AS OF DECEMBER 2022

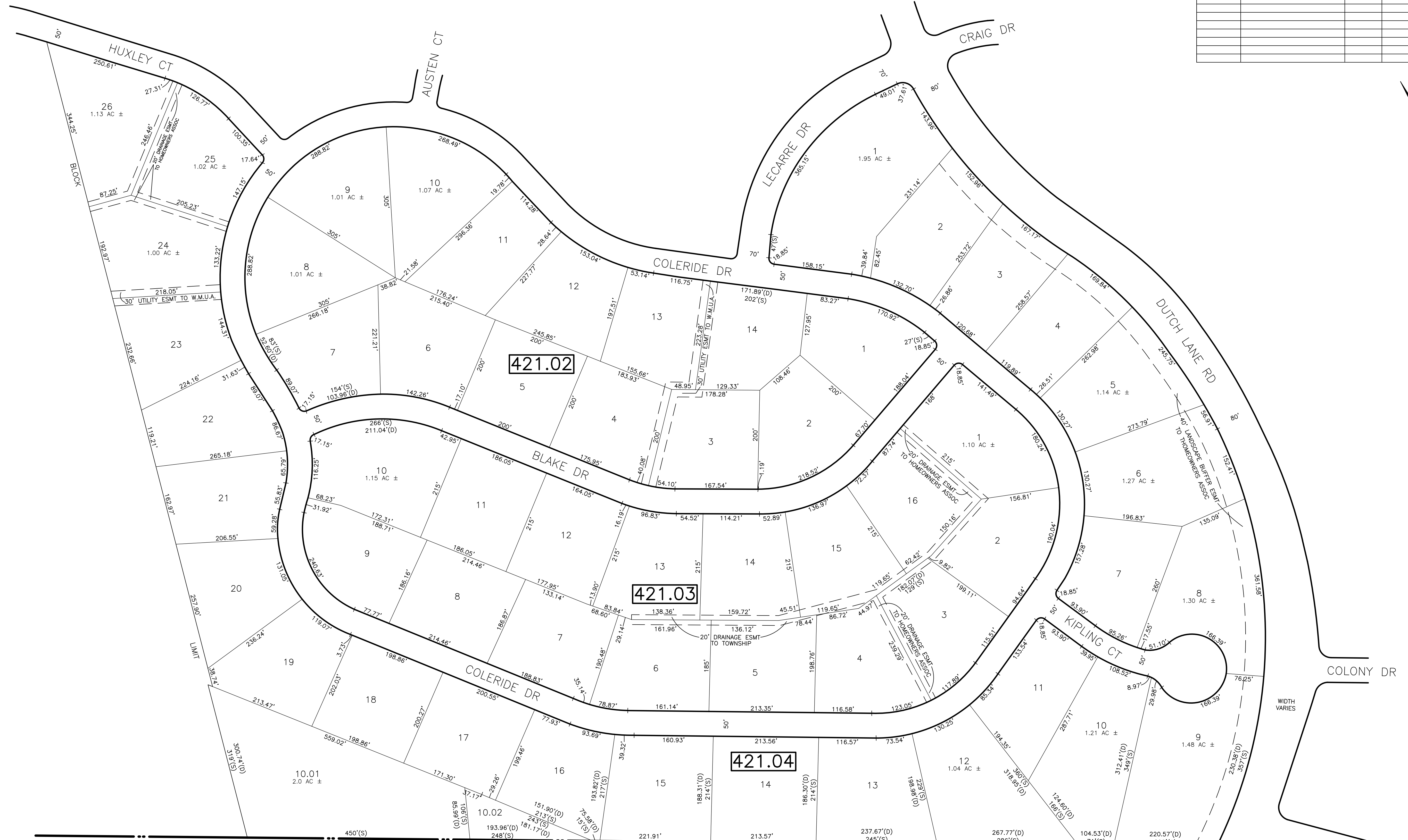
* THIS SHEET HAS BEEN DRAWN USING COMPUTER AIDED DRAFTING/ DESIGN (CAD/D) AND COORDINATE GEOMETRY (COGO).

REVISIONS				
DATE	BY	LIC. NO.	BLOCK	LOT



SHEET 143

SHEET 140



FREEHOLD TOWNSHIP
MONMOUTH COUNTY

* THIS SHEET HAS BEEN DRAWN USING COMPUTER AIDED DRAFTING/
DESIGN (CAD/D) AND COORDINATE GEOMETRY (COGO).

THIS MAP HAS BEEN GIVEN A
FORMAL CERTIFICATION BY THE
DIVISION OF TAXATION ON
OCTOBER 24, 2008, SIGNED BY
SANTO C. DiDONATO, CTA AND
ASSIGNED SERIAL NUMBER 932

TAX MAP
TOWNSHIP OF MARLBORO

MONMOUTH COUNTY
SCALE: 1" = 100'

NEW JERSEY
DATE: JULY 2017

ARNOLD W. BARNETT
PROFESSIONAL ENGINEER AND LAND SURVEYOR
NEW JERSEY LICENSE NO. 14987
215 BELLEVUE AVENUE
HAMMONTON, NEW JERSEY 08037
CO#P 24GA2797300

TO SHOW CONDITIONS AS OF DECEMBER 2022



* THIS SHEET HAS BEEN DRAWN USING COMPUTER AIDED DRAFTING/ DESIGN (CAD/D) AND COORDINATE GEOMETRY (COGO).

REVISIONS				
DATE	BY	LIC. NO	BLOCK	LOT

TAX MAP
TOWNSHIP OF MARLBORO

MONMOUTH COUNTY NEW JERSEY
 SCALE: 1" = 50' DATE: DECEMBER 2022

ERICK E. MUFF

PROFESSIONAL LAND SURVEYOR
 NEW JERSEY LICENSE NO. 43372
 215 BELLEVUE AVENUE
 HAMMONTON, NEW JERSEY 08037
 COAF 24GA27973300

TO SHOW CONDITIONS AS OF DECEMBER 2022

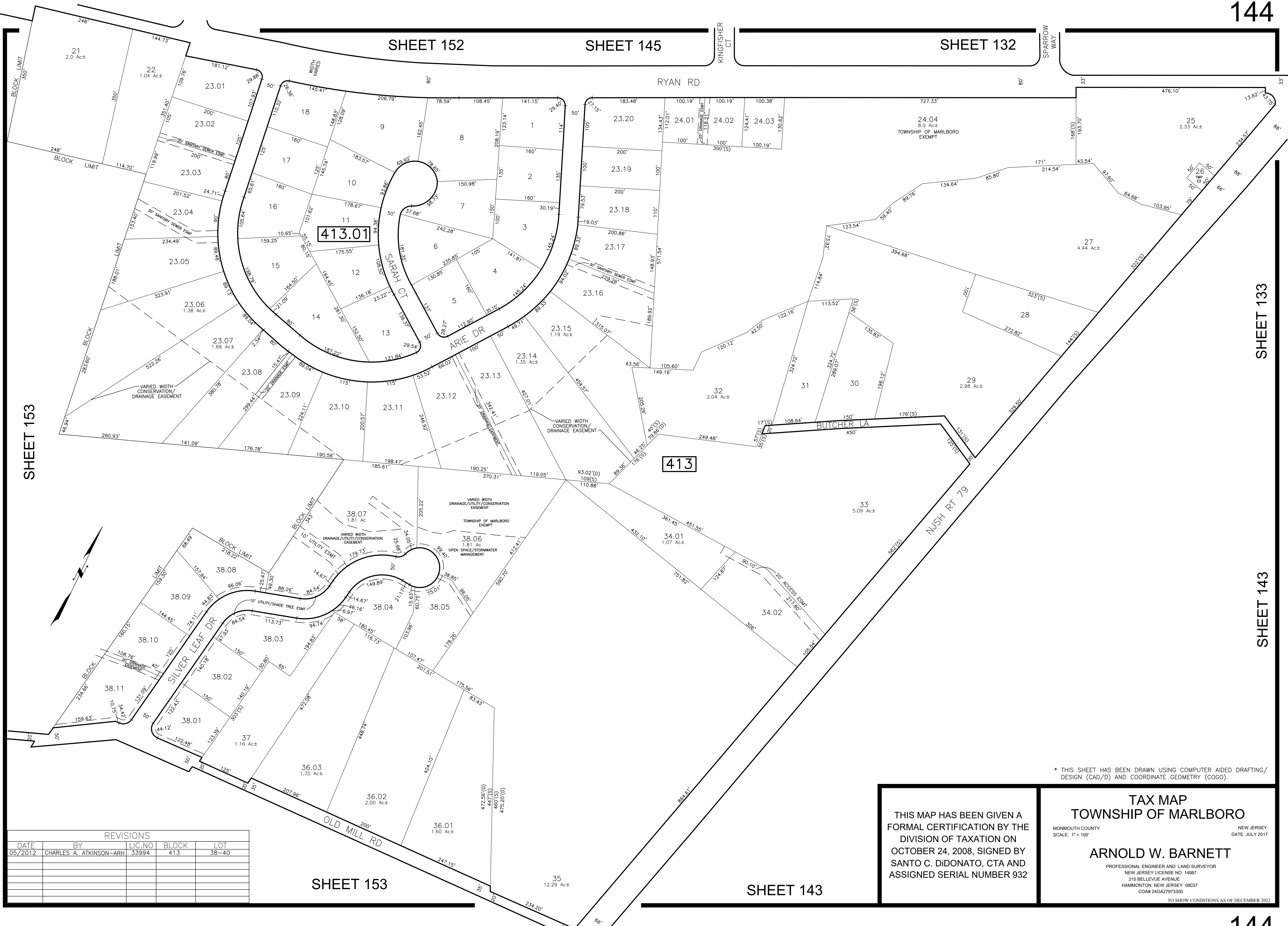
SHEET 152

SHEET 145

SHEET 132

SHEET 133

SHEET 143



413.01

413

SHEET 153

SHEET 153

SHEET 143

REVISIONS				
DATE	BY	LIC. NO.	BLOCK	LOT
05/2012	CHARLES A. ATKINSON-ARH	33994	413	38-40

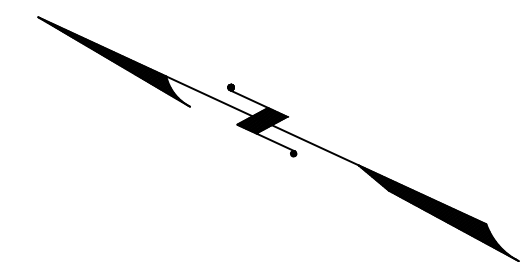
* THIS SHEET HAS BEEN DRAWN USING COMPUTER AIDED DRAFTING/ DESIGN (CAD/D) AND COORDINATE GEOMETRY (COGO).

THIS MAP HAS BEEN GIVEN A FORMAL CERTIFICATION BY THE DIVISION OF TAXATION ON OCTOBER 24, 2008, SIGNED BY SANTO C. DiDONATO, CTA AND ASSIGNED SERIAL NUMBER 932

TAX MAP
TOWNSHIP OF MARLBORO
 MONMOUTH COUNTY
 SCALE: 1" = 100'
 NEW JERSEY
 DATE: JULY 2017
ARNOLD W. BARNETT
 PROFESSIONAL ENGINEER AND LAND SURVEYOR
 NEW JERSEY LICENSE NO. 14987
 215 BELLEVUE AVENUE
 HAMMONTON, NEW JERSEY 08037
 CO#P 24GAZ7973300
 TO SHOW CONDITIONS AS OF DECEMBER 2022

REVISIONS				
DATE	BY	LIC. NO.	BLOCK	LOT
06/2009	ARNOLD W. BARNETT	14987	412	65

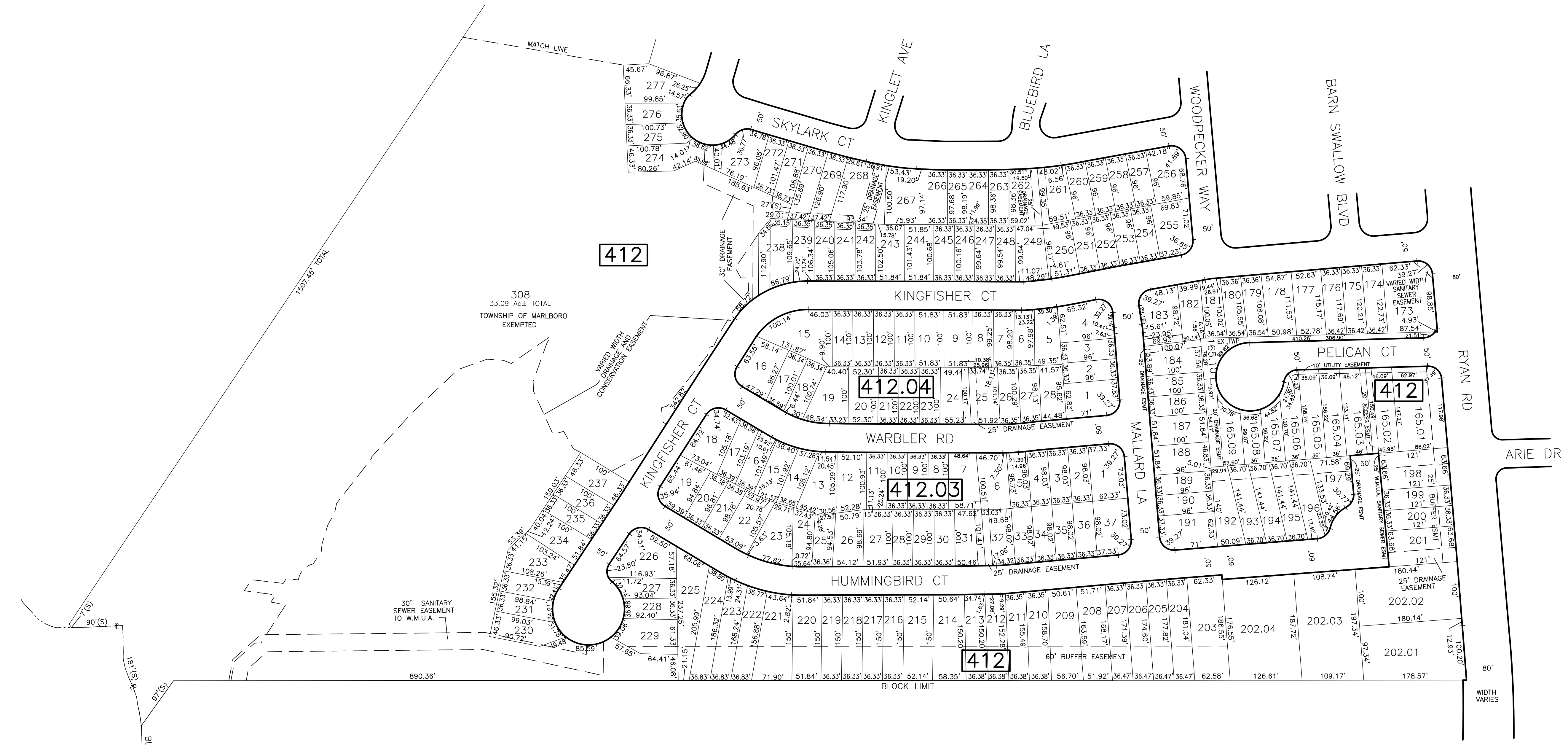
SHEET 132



SHEET 131

SHEET 144

SHEET 146



* THIS SHEET HAS BEEN DRAWN USING COMPUTER AIDED DRAFTING/ DESIGN (CAD/D) AND COORDINATE GEOMETRY (COGO).

THIS MAP HAS BEEN GIVEN A FORMAL CERTIFICATION BY THE DIVISION OF TAXATION ON OCTOBER 24, 2008, SIGNED BY SANTO C. DiDONATO, CTA AND ASSIGNED SERIAL NUMBER 932

TAX MAP
TOWNSHIP OF MARLBORO
 MONMOUTH COUNTY
 SCALE: 1" = 100'
 NEW JERSEY
 DATE: JULY 2017
ARNOLD W. BARNETT
 PROFESSIONAL ENGINEER AND LAND SURVEYOR
 NEW JERSEY LICENSE NO. 14987
 215 BELLEVUE AVENUE
 HAMMONTON, NEW JERSEY 08037
 CO#P 24GA2797300

SHEET 152

TO SHOW CONDITIONS AS OF DECEMBER 2022

COVENTRY TER

WEATHERVANE WAY

TOPANEMUS RD

407

412

TOWNSHIP OF MARLBORO EXEMPT 14 8.71 AC ±

32 44 AC ± TOWNSHIP OF MARLBORO EXEMPT

SHEET 151

SHEET 129

SHEET 131

SHEET 155

SHEET 152

* THIS SHEET HAS BEEN DRAWN USING COMPUTER AIDED DRAFTING/ DESIGN (CAD/D) AND COORDINATE GEOMETRY (COCO).

THIS MAP HAS BEEN GIVEN A FORMAL CERTIFICATION BY THE DIVISION OF TAXATION ON OCTOBER 24, 2008, SIGNED BY SANTO C. DiDONATO, CTA AND ASSIGNED SERIAL NUMBER 932

TAX MAP TOWNSHIP OF MARLBORO

MONMOUTH COUNTY SCALE: 1" = 100'

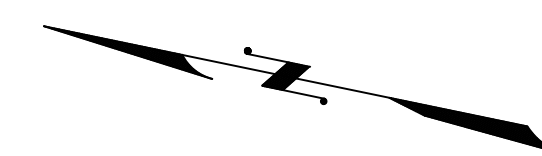
NEW JERSEY DATE: JULY 2017

ARNOLD W. BARNETT

PROFESSIONAL ENGINEER AND LAND SURVEYOR NEW JERSEY LICENSE NO. 14987 215 BELLEVUE AVENUE HAMMONTON, NEW JERSEY 08037 CO#P 24GA27973300

TO SHOW CONDITIONS AS OF DECEMBER 2022

REVISIONS				
DATE	BY	LIC.NO	BLOCK	LOT



SHEET 127

SHEET 128

TAX MAP
TOWNSHIP OF MARLBORO

MONMOUTH COUNTY
SCALE: 1" = 100'

NEW JERSEY
DATE: JULY 2017

THIS MAP HAS BEEN GIVEN A
FORMAL CERTIFICATION BY THE
DIVISION OF TAXATION ON
OCTOBER 24, 2008, SIGNED BY
SANTO C. DIDONATO, CTA AND
ASSIGNED SERIAL NUMBER 932

ARNOLD W. BARNETT

PROFESSIONAL ENGINEER AND LAND SURVEYOR
NEW JERSEY LICENSE NO. 14987
215 BELLEVUE AVENUE
HAMMONTON, NEW JERSEY 08037
CO#A# 24GA27973300

TO SHOW CONDITIONS AS OF DECEMBER 2022

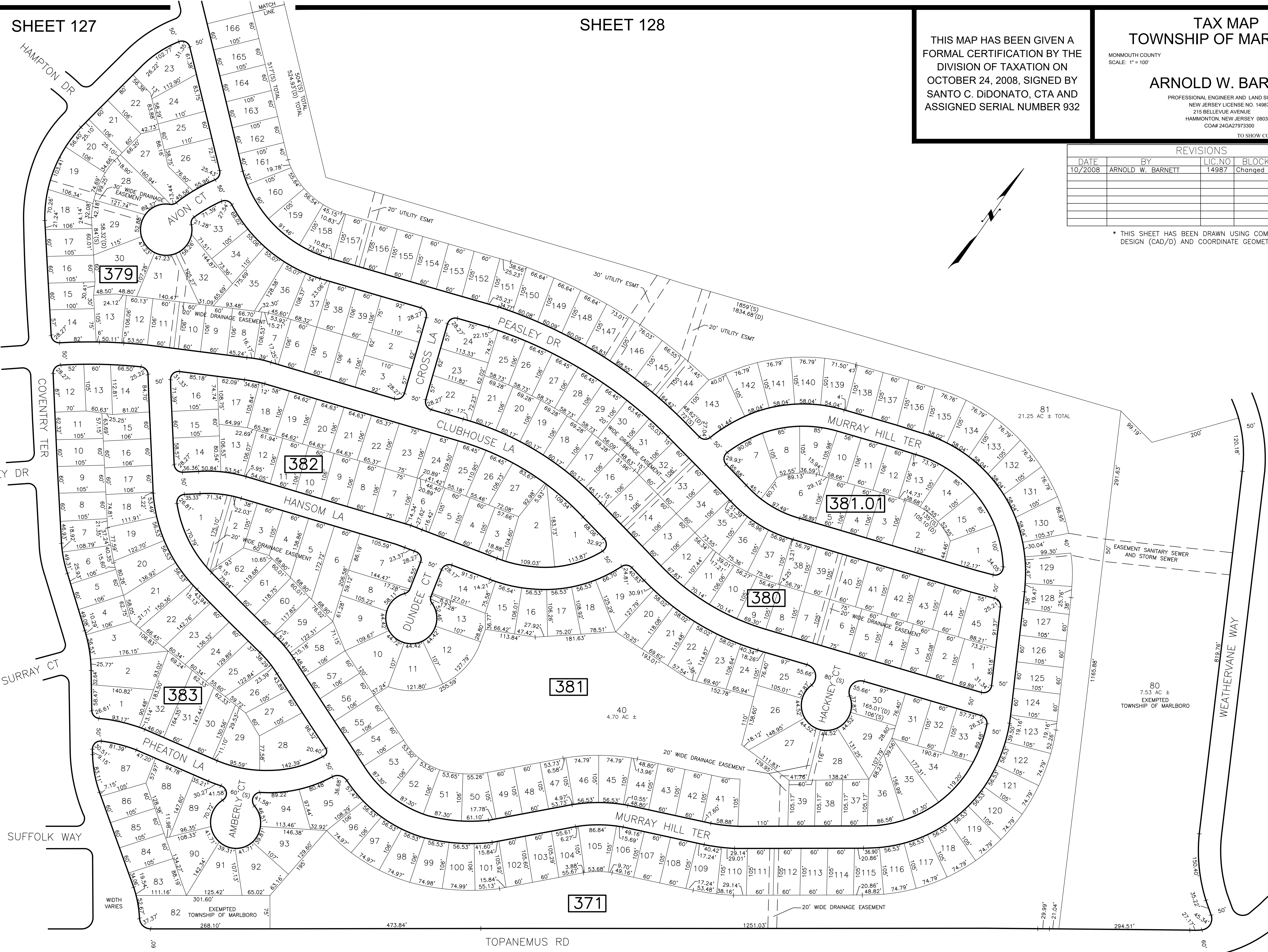
REVISIONS				
DATE	BY	LIC. NO.	BLOCK	LOT
10/2008	ARNOLD W. BARNETT	14987	Changed Cross Ct to Cross La	

* THIS SHEET HAS BEEN DRAWN USING COMPUTER AIDED DRAFTING/
DESIGN (CAD/D) AND COORDINATE GEOMETRY (COGO).

SHEET 148

SHEET 149

SHEET 129



REVISIONS				
DATE	BY	LIC. NO.	BLOCK	LOT
09-2010	CHARLES A. ATKINSON	33994	392	35



SHEET 148

SHEET 156

* THIS SHEET HAS BEEN DRAWN USING COMPUTER AIDED DRAFTING/ DESIGN (CAD/D) AND COORDINATE GEOMETRY (COGO).

SHEET 157

THIS MAP HAS BEEN GIVEN A FORMAL CERTIFICATION BY THE DIVISION OF TAXATION ON OCTOBER 24, 2008, SIGNED BY SANTO C. DIDONATO, CTA AND ASSIGNED SERIAL NUMBER 932

TAX MAP
TOWNSHIP OF MARLBORO

MONMOUTH COUNTY
 SCALE: 1" = 100'

NEW JERSEY
 DATE: JULY 2017

ARNOLD W. BARNETT
 PROFESSIONAL ENGINEER AND LAND SURVEYOR
 NEW JERSEY LICENSE NO. 14987
 215 BELLEVUE AVENUE
 HAMMONTON, NEW JERSEY 08037
 CO#P 24GA2797300

TO SHOW CONDITIONS AS OF DECEMBER 2022

MANALAPAN TOWNSHIP
MONMOUTH COUNTY

REVISIONS				
DATE	BY	LIC.NO	BLOCK	LOT

SHEET 149

COVENTRY TER

SHEET 150

SHEET 146




* THIS SHEET HAS BEEN DRAWN USING COMPUTER AIDED DRAFTING/
 DESIGN (CAD/D) AND COORDINATE GEOMETRY (COGO).

TAX MAP
TOWNSHIP OF MARLBORO
 MONMOUTH COUNTY NEW JERSEY
 SCALE: 1" = 100' DATE: JULY 2017

ARNOLD W. BARNETT
 PROFESSIONAL ENGINEER AND LAND SURVEYOR
 NEW JERSEY LICENSE NO. 14987
 215 BELLEVUE AVENUE
 HAMMONTON, NEW JERSEY 08037
 COA# 24GA27973300

TO SHOW CONDITIONS AS OF DECEMBER 2022

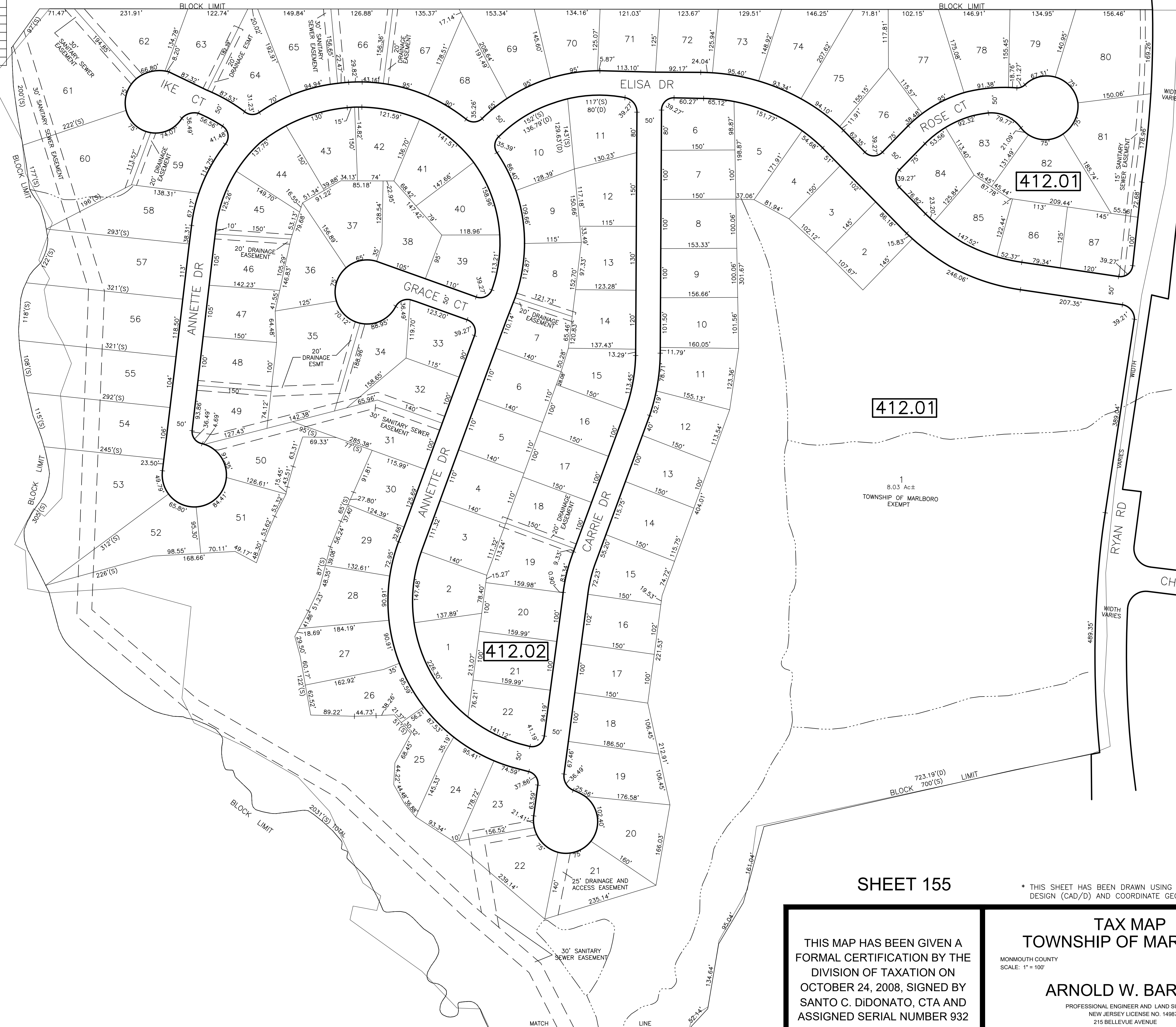
THIS MAP HAS BEEN GIVEN A
 FORMAL CERTIFICATION BY THE
 DIVISION OF TAXATION ON
 OCTOBER 24, 2008, SIGNED BY
 SANTO C. DIDONATO, CTA AND
 ASSIGNED SERIAL NUMBER 932



SHEET 155

REVISIONS				
DATE	BY	LIC. NO.	BLOCK	LOT

SHEET 145

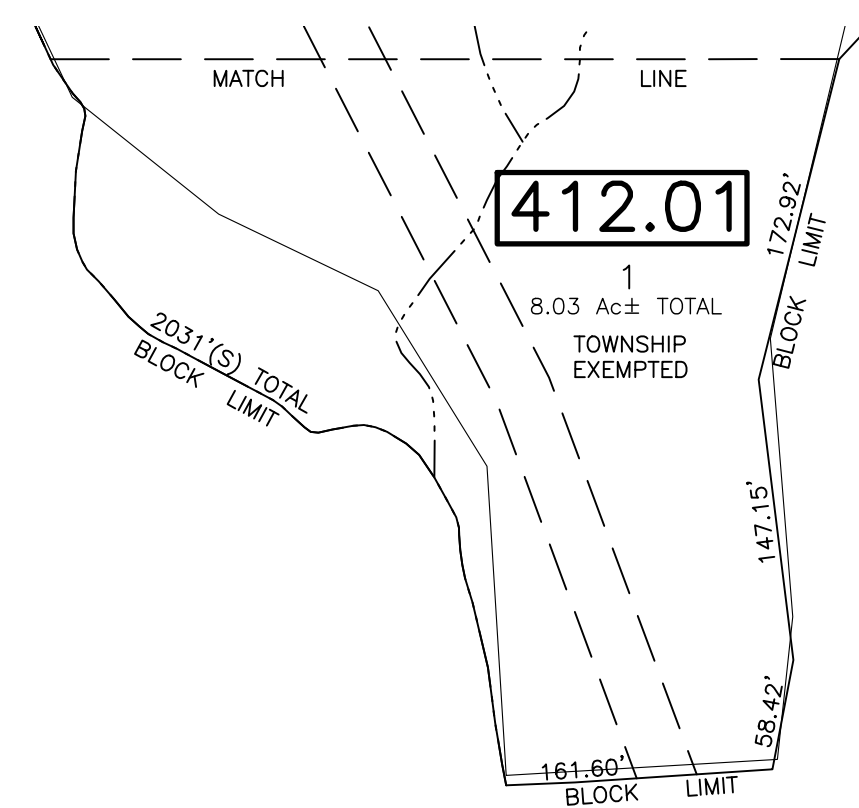


SHEET 146

SHEET 144

SHEET 153

1
8.03 Ac±
TOWNSHIP OF MARLBORO
EXEMPT



DETAIL "A"
SCALE: 1" = 100'

SHEET 146

SEE DETAIL "A"

SHEET 155

THIS MAP HAS BEEN GIVEN A FORMAL CERTIFICATION BY THE DIVISION OF TAXATION ON OCTOBER 24, 2008, SIGNED BY SANTO C. DiDONATO, CTA AND ASSIGNED SERIAL NUMBER 932

TAX MAP
TOWNSHIP OF MARLBORO

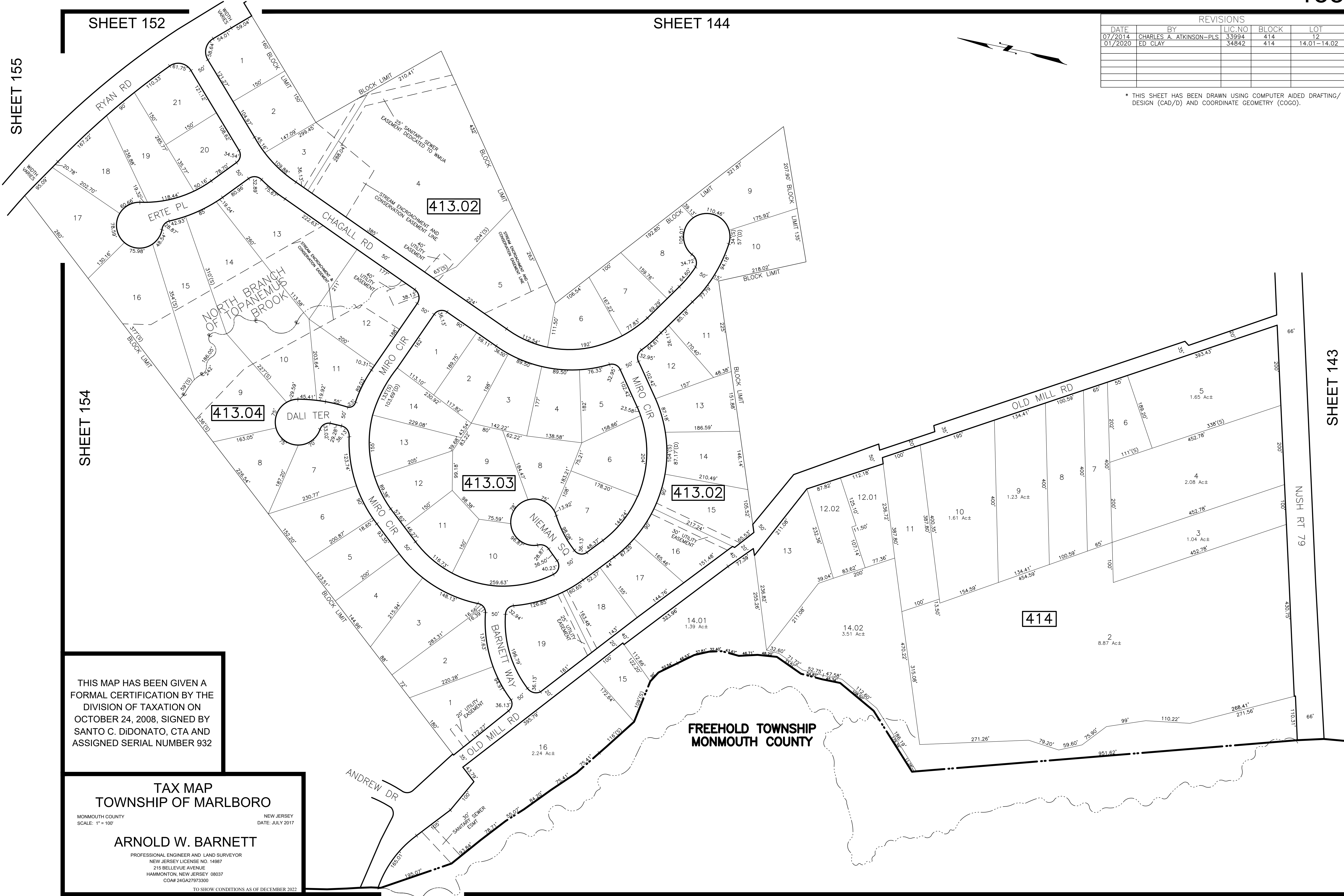
MONMOUTH COUNTY
SCALE: 1" = 100'

NEW JERSEY
DATE: JULY 2017

ARNOLD W. BARNETT

PROFESSIONAL ENGINEER AND LAND SURVEYOR
NEW JERSEY LICENSE NO. 14987
215 BELLEVUE AVENUE
HAMMONTON, NEW JERSEY 08037
COAB 24GAZ7973300

TO SHOW CONDITIONS AS OF DECEMBER 2022




REVISIONS				
DATE	BY	LIC. NO.	BLOCK	LOT
07/2014	CHARLES A. ATKINSON-PLS	33994	414	12
01/2020	ED CLAY	34842	414	14.01-14.02

* THIS SHEET HAS BEEN DRAWN USING COMPUTER AIDED DRAFTING/ DESIGN (CAD/D) AND COORDINATE GEOMETRY (COGO).

THIS MAP HAS BEEN GIVEN A FORMAL CERTIFICATION BY THE DIVISION OF TAXATION ON OCTOBER 24, 2008, SIGNED BY SANTO C. DIDONATO, CTA AND ASSIGNED SERIAL NUMBER 932

TAX MAP
TOWNSHIP OF MARLBORO
 MONMOUTH COUNTY NEW JERSEY
 SCALE: 1" = 100'
ARNOLD W. BARNETT
 PROFESSIONAL ENGINEER AND LAND SURVEYOR
 NEW JERSEY LICENSE NO. 14987
 215 BELLEVUE AVENUE
 HAMMONTON, NEW JERSEY 08037
 COA# 24GA27973300
 TO SHOW CONDITIONS AS OF DECEMBER 2022

REVISIONS				
DATE	BY	LIC.NO	BLOCK	LOT



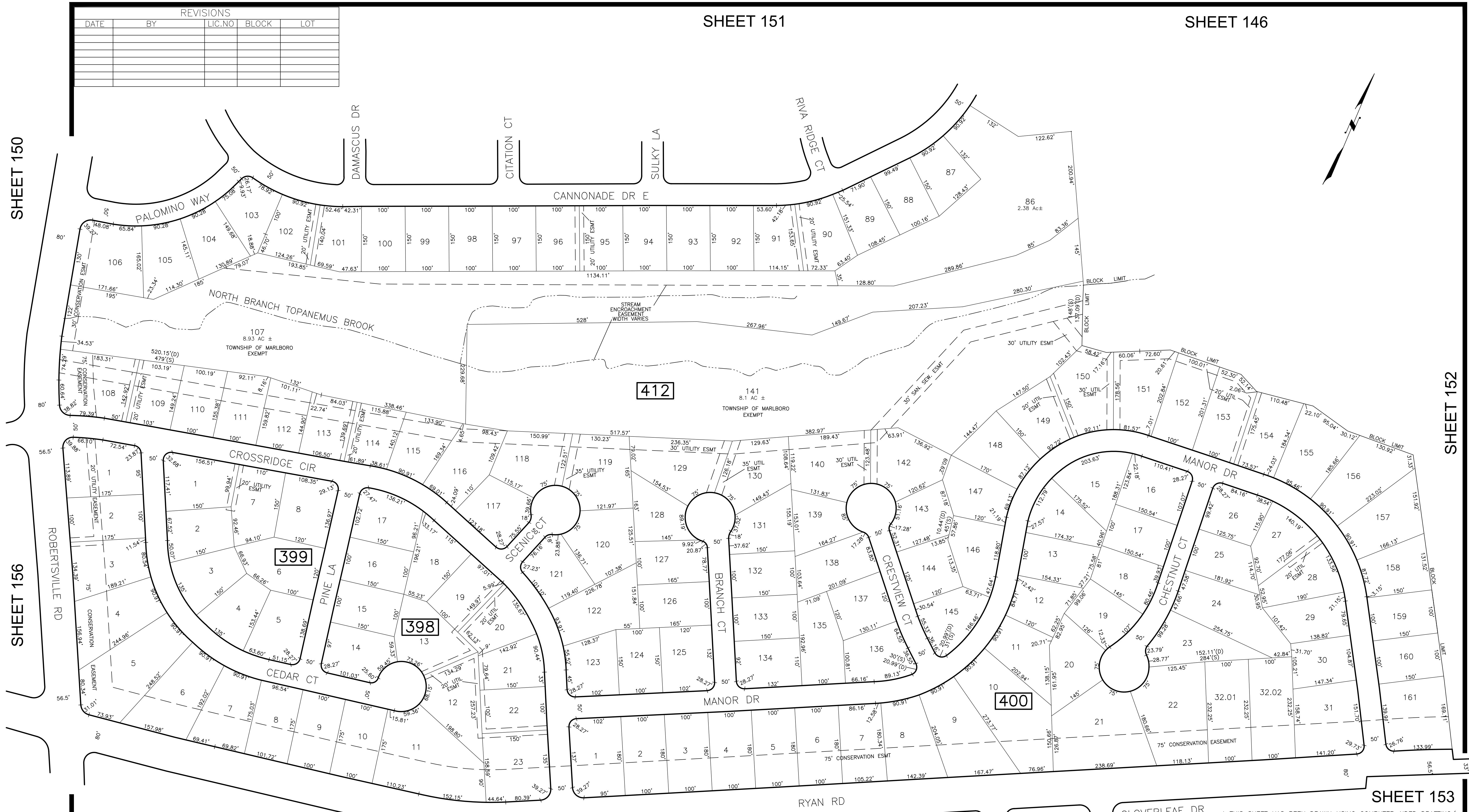
SHEET 150

SHEET 152

SHEET 156

SHEET 153

SHEET 154



THIS MAP HAS BEEN GIVEN A FORMAL CERTIFICATION BY THE DIVISION OF TAXATION ON OCTOBER 24, 2008, SIGNED BY SANTO C. DiDONATO, CTA AND ASSIGNED SERIAL NUMBER 932

TAX MAP
TOWNSHIP OF MARLBORO
 MONMOUTH COUNTY
 SCALE: 1" = 100'
 NEW JERSEY
 DATE: JULY 2017
ARNOLD W. BARNETT
 PROFESSIONAL ENGINEER AND LAND SURVEYOR
 NEW JERSEY LICENSE NO. 14987
 215 BELLEVUE AVENUE
 HAMMONTON, NEW JERSEY 08037
 COAB 24GAZ797300
 TO SHOW CONDITIONS AS OF DECEMBER 2022

* THIS SHEET HAS BEEN DRAWN USING COMPUTER AIDED DRAFTING/ DESIGN (CAD/D) AND COORDINATE GEOMETRY (COGO).

